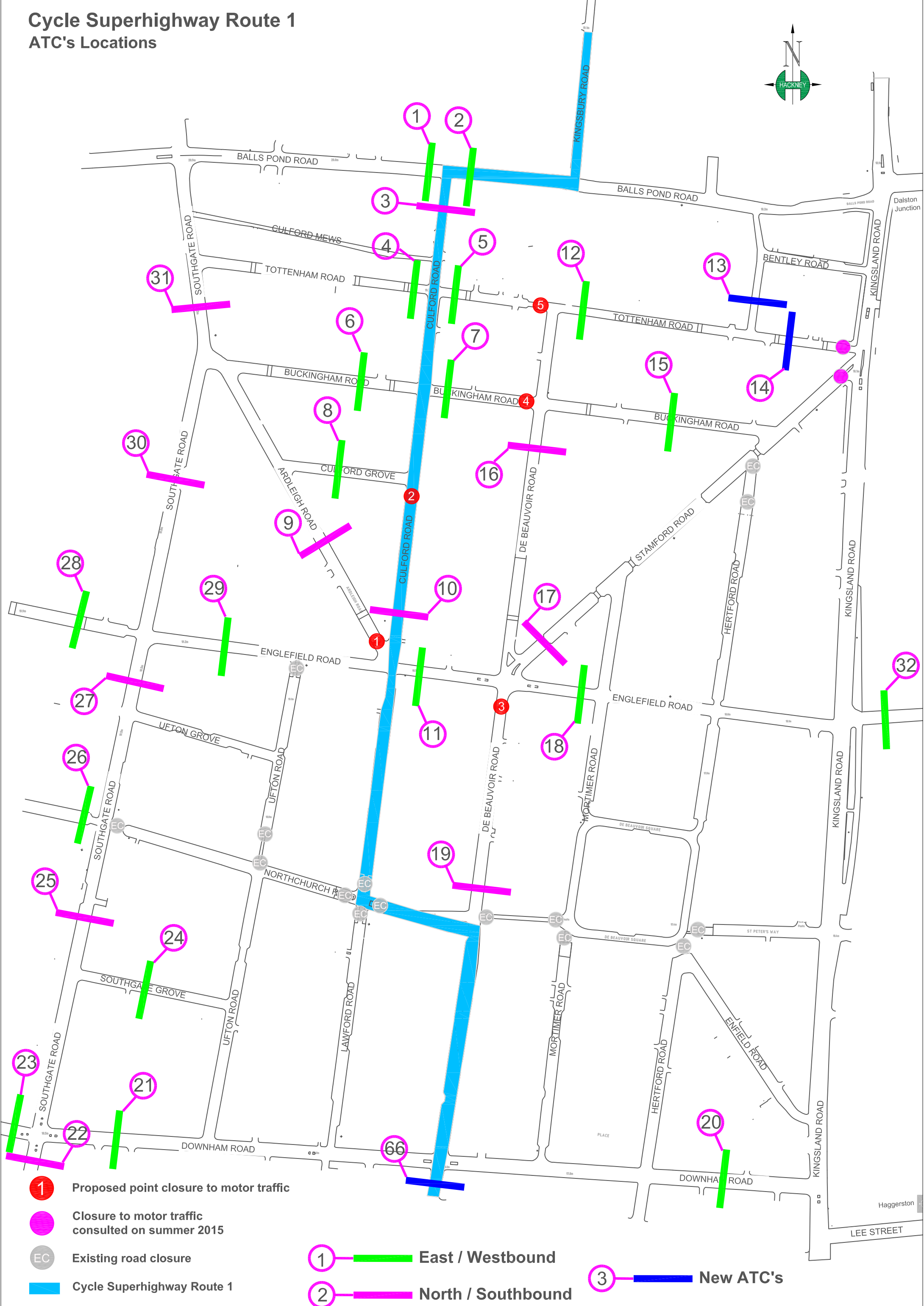



Cycle Superhighway Route 1

ATC's Locations



- 1 Proposed point closure to motor traffic
- Closure to motor traffic consulted on summer 2015
- EC Existing road closure
- Cycle Superhighway Route 1

- 1 East / Westbound
- 2 North / Southbound
- 3 New ATC's

**CS1 - EASTBOUND - FINAL TRAFFIC COUNTS 2017
(WEEKDAY - 24 HOURS ANALYSIS)**

CS1 - De Beauvoir Road area - Automatic Traffic Counts (ATC's) Comparison - Before & After Road Closures										
Weekday Analysis - Eastbound Movement - (Motor vehicles - except Motorcycles & Cycles) - 24 Hours										
General Information		Before			Final Traffic Counts			Difference		Comments
Item	Road Name	Date	Time	Total Motor vehicles	Date	Time	Total Motor vehicles	Motor vehicles	%	
1	Balls Pond Road - West of Culford Road	Wed 17/09/14	N/A	Not Available	Wed 01/03/17	24 hours	8539	Not Available	Not Available	
2	Balls Pond Road - East of Culford Road	Wed 17/09/14	N/A	Not Available	Wed 01/03/17	24 hours	8152	Not Available	Not Available	
4	Tottenham Road - West of Culford Road	Wed 21/10/15	24 hours	516	Wed 01/03/17	24 hours	294	-222	-43.02%	
5	Tottenham Road - East of Culford Road	Wed 21/10/15	24 hours	589	Wed 01/03/17	24 hours	71	-518	-87.95%	
6	Buckingham Road - West of Culford Road	Wed 21/10/15	24 hours	213	Wed 01/03/17	24 hours	180	-33	-15.49%	
7	Buckingham Road - East of Culford Road	Wed 21/10/15	24 hours	312	Wed 01/03/17	24 hours	29	-283	-90.71%	
8	Culford Grove	Wed 21/10/15	24 hours	56	Wed 01/03/17	24 hours	114	58	103.57%	
11	Englefield Road - East of Culford Road	Wed 21/10/15	24 hours	6090	Wed 01/03/17	24 hours	5737	-353	-5.80%	
12	Tottenham Road - East of De Beauvoir Road	Wed 21/10/15	24 hours	729	Wed 01/03/17	24 hours	292	-437	-59.95%	
13	N/A	N/A	N/A	N/A	N/A	N/A	N/A	N/A	N/A	Refer to 'New ATC's locations tables
14	N/A	N/A	N/A	N/A	N/A	N/A	N/A	N/A	N/A	Refer to 'New ATC's locations tables
15	Buckingham Road - West of Stamford Road	Wed 21/10/15	24 hours	202	Wed 01/03/17	24 hours	128	-74	-36.63%	
18	Englefield Road, West of Mortimer Road	Wed 21/10/15	24 hours	5213	Wed 01/03/17	24 hours	4389	-824	-15.81%	
20	Downham Road, East of Hertford Road	Thu 15/10/15	24 hours	4536	Wed 01/03/17	24 hours	4461	-75	-1.65%	
21	Downham Road, West of Ufton Road	Wed 06/07/16	24 hours	3957	Wed 01/03/17	24 hours	5531	1574	39.78%	
23	Downham Road, West of Southgate Road	Wed 06/07/16	24 hours	1689	Wed 01/03/17	24 hours	1575	-114	-6.75%	
24	Southgate Grove, 35m east of Southgate Road	Wed 11/11/15	24 hours	262	Wed 01/03/17	24 hours	435	173	66.03%	
26	Northchurch Road, West of Southgate Road	Wed 06/07/16	24 hours	1180	Wed 01/03/17	24 hours	1239	59	5.00%	
28	Englefield Road, West of Southgate Road	Wed 21/10/15	24 hours	2183	Wed 08/03/17	24 hours	2824	641	29.36%	
29	Englefield Road, West of Ufton Road	Wed 21/10/15	24 hours	4071	Wed 01/03/17	24 hours	4459	388	9.53%	
32	Richmond Road, East of Kingsland Road	Tue 14/04/15	N/A	Not Available	Wed 01/03/17	24 hours	4849	Not Available	Not Available	

**CS1 - EASTBOUND -TRAFFIC COUNTS MARCH 2017 - ADDITIONAL SITES
(WEEKDAY - 24 HOURS ANALYSIS)**

CS1 - De Beauvoir Road area - Automatic Traffic Counts (ATC's) - After Road Closures					
Weekday Analysis - Eastbound Movement - (Motor vehicles - except Motorcycles & Cycles) - 24 Hours					
General Information		Traffic Counts March 2017			Comments
Item	Road Name	Date	Time	Total Motor vehicles	
14	Tottenham Road, 35m east of Bentley Road	Wed 01/03/17	24 hours	120	

**CS1 - EASTBOUND -TRAFFIC COUNTS MARCH 2017 - ADDITIONAL SITES
(WEEKEND - 24 HOURS ANALYSIS)**

CS1 - De Beauvoir Road area - Automatic Traffic Counts (ATC's) - After Road Closures					
Weekend Analysis - Eastbound Movement - (Motor vehicles - except Motorcycles & Cycles) - 24 Hours					
General Information		Traffic Counts March 2017			Comments
Item	Road Name	Date	Time	Total Motor vehicles	
14	Tottenham Road, 35m east of Bentley Road	Sat 04/03/17	24 hours	140	

**CS1 - WESTBOUND - FINAL TRAFFIC COUNTS MARCH 2017
(WEEKDAY - 24 HOURS ANALYSIS)**

CS1 - De Beauvoir Road area - Automatic Traffic Counts (ATC's) Comparison - Before & After Road Closures										
Weekday Analysis - Westbound Movement - (Motor vehicles - except Motorcycles & Cycles) - 24 Hours										
General Information		Before			Final Traffic Counts			Difference		Comments
Item	Road Name	Date	Time	Total Motor vehicles	Date	Time	Total Motor vehicles	Motor vehicles	%	
1	Balls Pond Road - West of Culford Road	Wed 17/09/14	N/A	Not Available	Wed 01/03/17	24 hours	7793	Not Available	Not Available	
2	Balls Pond Road - East of Culford Road	Wed 17/09/14	N/A	Not Available	Wed 01/03/17	24 hours	8108	Not Available	Not Available	
4	Tottenham Road - West of Culford Road	Wed 21/10/15	24 hours	415	Wed 01/03/17	24 hours	334	-81	-19.52%	
5	Tottenham Road - East of Culford Road	Wed 21/10/15	24 hours	379	Wed 01/03/17	24 hours	61	-318	-83.91%	
6	Buckingham Road - West of Culford Road	Thu 15/10/15	24 hours	198	Wed 01/03/17	24 hours	263	65	32.83%	
7	Buckingham Road - East of Culford Road	Wed 21/10/15	24 hours	449	Wed 01/03/17	24 hours	33	-416	-92.65%	
8	Culford Grove	Wed 21/10/15	24 hours	56	Wed 01/03/17	24 hours	150	94	167.86%	
11	Englefield Road - East of Culford Road	Wed 21/10/15	24 hours	5957	Wed 01/03/17	24 hours	4585	-1372	-23.03%	
12	Tottenham Road - East of De Beauvoir Road	Wed 21/10/15	24 hours	391	Wed 01/03/17	24 hours	389	-2	-0.51%	
13	N/A	N/A	N/A	N/A	N/A	N/A	N/A	N/A	N/A	Refer to 'New ATC's locations tables
14	N/A	N/A	N/A	N/A	N/A	N/A	N/A	N/A	N/A	Refer to 'New ATC's locations tables
15	Buckingham Road - West of Stamford Road	Wed 21/10/15	24 hours	219	Wed 01/03/17	24 hours	246	27	12.33%	
18	Englefield Road, West of Mortimer Road	Wed 21/10/15	24 hours	6149	Wed 01/03/17	24 hours	5115	-1034	-16.82%	
20	Downham Road, East of Hertford Road	Thu 15/10/15	24 hours	3078	Wed 01/03/17	24 hours	6282	3204	104.09%	
21	Downham Road, West of Ufton Road	Wed 06/07/16	24 hours	2933	Wed 01/03/17	24 hours	4332	1399	47.70%	
23	Downham Road, West of Southgate Road	Wed 06/07/16	24 hours	1536	Wed 01/03/17	24 hours	1790	254	16.54%	
24	Southgate Grove, 35m east of Southgate Road	Wed 11/11/15	24 hours	254	Wed 01/03/17	24 hours	588	334	131.50%	
26	Northchurch Road, West of Southgate Road	Wed 06/07/16	24 hours	1226	Wed 01/03/17	24 hours	1377	151	12.32%	
28	Englefield Road, West of Southgate Road	Wed 21/10/15	24 hours	2453	Wed 08/03/17	24 hours	3572	1119	45.62%	
29	Englefield Road, West of Ufton Road	Wed 21/10/15	24 hours	4016	Wed 01/03/17	24 hours	5698	1682	41.88%	
32	Richmond Road, East of Kingsland Road	Tue 14/04/15	N/A	Not Available	Wed 01/03/17	24 hours	4053	Not Available	Not Available	

**CS1 - WESTBOUND -TRAFFIC COUNTS MARCH 2017 - ADDITIONAL SITES
(WEEKDAY - 24 HOURS ANALYSIS)**

CS1 - De Beauvoir Road area - Automatic Traffic Counts (ATC's) - After Road Closures					
Weekday Analysis - Westbound Movement - (Motor vehicles - except Motorcycles & Cycles) - 24 Hours					
General Information		Traffic Counts March 2017			Comments
Item	Road Name	Date	Time	Total Motor vehicles	
14	Tottenham Road, 35m east of Bentley Road	Wed 01/03/17	24 hours	9	

**CS1 - WESTBOUND -TRAFFIC COUNTS MARCH 2017 - ADDITIONAL SITES
(WEEKEND - 24 HOURS ANALYSIS)**

CS1 - De Beauvoir Road area - Automatic Traffic Counts (ATC's) - After Road Closures					
Weekend Analysis - Westbound Movement - (Motor vehicles - except Motorcycles & Cycles) - 24 Hours					
General Information		Traffic Counts March 2017			Comments
Item	Road Name	Date	Time	Total Motor vehicles	
14	Tottenham Road, 35m east of Bentley Road	Sat 04/03/17	24 hours	10	

**CS1 - NORTHBOUND - FINAL TRAFFIC COUNTS 2017
(WEEKDAY - 24 HOURS ANALYSIS)**

CS1 - De Beauvoir Road area - Automatic Traffic Counts (ATC's) Comparison - Before & After Road Closures										
Weekday Analysis - Northbound Movement - (Motor vehicles - except Motorcycles & Cycles) - 24 Hours										
General Information		Before			Final Traffic Counts			Difference		Comments
Item	Road Name	Date	Time	Total Motor vehicles	Date	Time	Total Motor vehicles	Motor vehicles	%	
3	Culford Road - North of Culford Mews	Wed 17/09/14	N/A	Not Available	Wed 08/03/17	24 hours	429	Not Available	Not Available	
9	Ardleigh Road	Wed 21/10/15	24 hours	2209	Wed 01/03/17	24 hours	193	-2016	-91.26%	
10	Culford Road - North of Englefield Road	Thu 22/10/15	24 hours	190	Wed 01/03/17	24 hours	78	-112	-58.95%	
16	De Beauvoir Road, south of Buckingham Road	Wed 14/10/15	24 hours	762	Wed 01/03/17	24 hours	370	-392	-51.44%	
17	Stamford Road	Thu 22/10/15	24 hours	600	Wed 01/03/17	24 hours	858	258	43.00%	
19	De Beauvoir, North of Northchurch Terrace	Wed 21/10/15	24 hours	654	Wed 01/03/17	24 hours	539	-115	-17.58%	
22	Southgate Road, South of Downham road	Wed 06/07/16	24 hours	6319	Wed 01/03/17	24 hours	7007	688	10.89%	
25	Southgate Road, South of Deacon Mews	Wed 11/11/15	24 hours	6570	Wed 01/03/17	24 hours	6130	-440	-6.70%	
27	Southgate Road, 30m north of Ufton Grove	Wed 06/07/16	24 hours	6002	Wed 01/03/17	24 hours	6736	734	12.23%	
30	Southgate Road, North of Ockendon Road	Wed 11/11/15	24 hours	5575	Wed 01/03/17	24 hours	5652	77	1.38%	
31	Southgate Road, South of Tottenham Road	Wed 06/06/16	24 hours	7421	Wed 01/03/17	24 hours	5880	-1541	-20.77%	

**CS1 - NORTHBOUND -TRAFFIC COUNTS MARCH 2017 - ADDITIONAL SITES
(WEEKDAY - 24 HOURS ANALYSIS)**

CS1 - De Beauvoir Road area - Automatic Traffic Counts (ATC's) - After Road Closures					
Weekday Analysis - Northbound Movement - (Motor vehicles - except Motorcycles & Cycles) - 24 Hours					
General Information		Traffic Counts March 2017			Comments
Item	Road Name	Date	Time	Total Motor vehicles	
13	Bentley Road, 45m north of Tottenham Road	Wed 01/03/17	24 hours	394	
60	Paul Street, 30m north of Worship Street	Wed 01/03/17	24 hours	384	
61	Pitfield Street, 25m north of Ashford Road	Wed 01/03/17	24 hours	1947	
65	Pitfield Street, 40m south of Crondall Street	Wed 01/03/17	24 hours	2576	
66	De Beauvoir Road, 30m south of Downham Road	Wed 01/03/17	24 hours	2512	

**CS1 - NORTHBOUND -TRAFFIC COUNTS MARCH 2017 - ADDITIONAL SITES
(WEEKEND - 24 HOURS ANALYSIS)**

CS1 - De Beauvoir Road area - Automatic Traffic Counts (ATC's) - After Road Closures					
Weekend Analysis - Northbound Movement - (Motor vehicles - except Motorcycles & Cycles) - 24 Hours					
General Information		Traffic Counts March 2017			Comments
Item	Road Name	Date	Time	Total Motor vehicles	
13	Bentley Road, 45m north of Tottenham Road	Sat 04/03/17	24 hours	370	

**CS1 - SOUTHBOUND - FINAL TRAFFIC COUNTS 2017
(WEEKDAY - 24 HOURS ANALYSIS)**

CS1 - De Beauvoir Road area - Automatic Traffic Counts (ATC's) Comparison - Before & After Road Closures										
Weekday Analysis - Southbound Movement - (Motor vehicles - except Motorcycles & Cycles) - 24 Hours										
General Information		Before			Final Traffic Counts			Difference		Comments
Item	Road Name	Date	Time	Total Motor vehicles	Date	Time	Total Motor vehicles	Motor vehicles	%	
3	Culford Road - North of Culford Mews	Wed 17/09/14	N/A	Not Available	Wed 08/03/17	24 hours	605	Not Available	Not Available	
9	Ardleigh Road	Wed 21/10/15	24 hours	1630	Wed 01/03/17	24 hours	214	-1416	-86.87%	
10	Culford Road - North of Englefield Road	Thu 22/10/15	24 hours	496	Wed 01/03/17	24 hours	100	-396	-79.84%	
16	De Beauvoir Road, south of Buckingham Road	Wed 14/10/15	24 hours	824	Wed 01/03/17	24 hours	388	-436	-52.91%	
17	Stamford Road	Thu 22/10/15	24 hours	234	Wed 01/03/17	24 hours	251	17	7.26%	
19	De Beauvoir, North of Northchurch Terrace	Wed 21/10/15	24 hours	704	Wed 01/03/17	24 hours	1731	1027	145.88%	
22	Southgate Road, South of Downham raod	Wed 06/07/16	24 hours	5412	Wed 01/03/17	24 hours	5947	535	9.89%	
25	Southgate Road, South of Deacon Mews	Wed 11/11/15	24 hours	6432	Wed 01/03/17	24 hours	5367	-1065	-16.56%	
27	Southgate Road, 30m north of Ufton Grove	Wed 06/07/16	24 hours	5835	Wed 01/03/17	24 hours	6301	466	7.99%	
30	Southgate Road, North of Ockendon Road	Wed 11/11/15	24 hours	5632	Wed 01/03/17	24 hours	6800	1168	20.74%	
31	Southgate Road, South of Tottenham Road	Wed 06/06/16	24 hours	7338	Wed 01/03/17	24 hours	6912	-426	-5.81%	

CS1 - SOUTHBOUND -TRAFFIC COUNTS MARCH 2017 - ADDITIONAL SITES (WEEKDAY - 24 HOURS ANALYSIS)

CS1 - De Beauvoir Road area - Automatic Traffic Counts (ATC's) - After Road Closures					
Weekday Analysis - Southbound Movement - (Motor vehicles - except Motorcycles & Cycles) - 24 Hours					
General Information		Traffic Counts March 2017			Comments
Item	Road Name	Date	Time	Total Motor vehicles	
13	Bentley Road, 45m north of Tottenham Road	Wed 01/03/17	24 hours	427	
60	Paul Street, 30m north of Worship Street	Wed 01/03/17	24 hours	176	
61	Pitfield Street, 25m north of Ashford Road	Wed 01/03/17	24 hours	1150	
65	Pitfield Street, 40m south of Crondall Street	Wed 01/03/17	24 hours	3446	
66	De Beauvoir Road, 30m south of Downham Road	Wed 01/03/17	24 hours	2179	

CS1 - SOUTHBOUND -TRAFFIC COUNTS MARCH 2017 - ADDITIONAL SITES (WEEKEND - 24 HOURS ANALYSIS)

CS1 - De Beauvoir Road area - Automatic Traffic Counts (ATC's) - After Road Closures					
Weekend Analysis - Southbound Movement - (Motor vehicles - except Motorcycles & Cycles) - 24 Hours					
General Information		Traffic Counts March 2017			Comments
Item	Road Name	Date	Time	Total Motor vehicles	
13	Bentley Road, 45m north of Tottenham Road	Sat 04/03/17	24 hours	521	
60	Paul Street, 30m north of Worship Street	Sat 04/03/17	24 hours	56	
61	Pitfield Street, 25m north of Ashford Road	Sat 04/03/17	24 hours	927	
65	Pitfield Street, 40m south of Crondall Street	Sat 04/03/17	24 hours	3033	
66	De Beauvoir Road, 30m south of Downham Road	Sat 04/03/17	24 hours	1966	

**CS1 - EASTBOUND - FINAL TRAFFIC COUNTS 2017
(WEEKEND - 24 HOURS ANALYSIS)**

CS1 - De Beauvoir Road area - Automatic Traffic Counts (ATC's) Comparison - Before & After Road Closures										
Weekend Analysis - Eastbound Movement - (Motor vehicles - except Motorcycles & Cycles) - 24 Hours										
General Information		Before			Final Traffic Counts			Difference		Comments
Item	Road Name	Date	Time	Total Motor vehicles	Date	Time	Total Motor vehicles	Motor vehicles	%	
1	Balls Pond Road - West of Culford Road	Not Available	N/A	Not Available	Sat 04/03/17	24 hours	9117	Not Available	Not Available	
2	Balls Pond Road - East of Culford Road	Not Available	N/A	Not Available	Sat 04/03/17	24 hours	8869	Not Available	Not Available	
4	Tottenham Road - West of Culford Road	Sat 17/10/15	24 hours	349	Sat 04/03/17	24 hours	285	-64	-18.34%	
5	Tottenham Road - East of Culford Road	Sat 17/10/15	24 hours	457	Sat 04/03/17	24 hours	56	-401	-87.75%	
6	Buckingham Road - West of Culford Road	Sat 17/10/15	24 hours	185	Sat 04/03/17	24 hours	134	-51	-27.57%	
7	Buckingham Road - East of Culford Road	Sat 17/10/15	24 hours	260	Sat 04/03/17	24 hours	59	-201	-77.31%	
8	Culford Grove	Sat 17/10/15	24 hours	77	Sat 04/03/17	24 hours	146	69	89.61%	
11	Englefield Road - East of Culford Road	Sat 17/10/15	24 hours	5866	Sat 04/03/17	24 hours	6037	171	2.92%	
12	Tottenham Road - East of De Beauvoir Road	Sat 17/10/15	24 hours	611	Sat 04/03/17	24 hours	297	-314	-51.39%	
13	N/A	N/A	N/A	N/A	N/A	N/A	N/A	N/A	N/A	Refer to 'New ATC's locations tables
14	N/A	N/A	N/A	N/A	N/A	N/A	N/A	N/A	N/A	Refer to 'New ATC's locations tables
15	Buckingham Road - West of Stamford Road	Sat 17/10/15	24 hours	233	Sat 04/03/17	24 hours	159	-74	-31.76%	
18	Englefield Road, West of Mortimer Road	Sat 17/10/15	24 hours	4838	Sat 04/03/17	24 hours	4947	109	2.25%	
20	Downham Road, East of Hertford Road	Sat 17/10/15	24 hours	4191	Sat 04/03/17	24 hours	4156	-35	-0.84%	
21	Downham Road, West of Ufton Road	Sat 09/07/16	24 hours	3794	Sat 04/03/17	24 hours	5234	1440	37.95%	
23	Downham Road, West of Southgate Road	Sat 09/09/16	24 hours	1449	Sat 04/03/17	24 hours	1332	-117	-8.07%	
24	Southgate Grove, 35m east of Southgate Road	Sat 07/11/15	24 hours	312	Sat 04/03/17	24 hours	401	89	28.53%	
26	Northchurch Road, West of Southgate Road	Sat 09/07/16	24 hours	995	Sat 04/03/17	24 hours	1096	101	10.15%	
28	Englefield Road, West of Southgate Road	Sat 17/10/15	24 hours	2097	Sat 04/03/17	24 hours	2903	806	38.44%	
29	Englefield Road, West of Ufton Road	Sat 17/10/15	24 hours	3963	Sat 04/03/17	24 hours	4673	710	17.92%	
32	Richmond Road, East of Kingsland Road	Not Available	N/A	Not Available	Sat 04/03/17	24 hours	5512	Not Available	Not Available	

**CS1 - WESTBOUND - FINAL TRAFFIC COUNTS 2017
(WEEKEND - 24 HOURS ANALYSIS)**

CS1 - De Beauvoir Road area - Automatic Traffic Counts (ATC's) Comparison - Before & After Road Closures										
Weekend Analysis - Westbound Movement - (Motor vehicles - except Motorcycles & Cycles) - 24 Hours										
General Information		Before			Final Traffic Counts			Difference		Comments
Item	Road Name	Date	Time	Total Motor vehicles	Date	Time	Total Motor vehicles	Motor vehicles	%	
1	Balls Pond Road - West of Culford Road	Not Available	N/A	Not Available	Sat 04/03/17	24 hours	8704	Not Available	Not Available	
2	Balls Pond Road - East of Culford Road	Not Available	N/A	Not Available	Sat 04/03/17	24 hours	8983	Not Available	Not Available	
4	Tottenham Road - West of Culford Road	Sat 17/10/15	24 hours	252	Sat 04/03/17	24 hours	278	26	10.32%	
5	Tottenham Road - East of Culford Road	Sat 17/10/15	24 hours	282	Sat 04/03/17	24 hours	54	-228	-80.85%	
6	Buckingham Road - West of Culford Road	Sat 17/10/15	24 hours	271	Sat 04/03/17	24 hours	294	23	8.49%	
7	Buckingham Road - East of Culford Road	Sat 17/10/15	24 hours	384	Sat 04/03/17	24 hours	62	-322	-83.85%	
8	Culford Grove	Sat 17/10/15	24 hours	60	Sat 04/03/17	24 hours	164	104	173.33%	
11	Englefield Road - East of Culford Road	Sat 17/10/15	24 hours	5743	Sat 04/03/17	24 hours	4697	-1046	-18.21%	
12	Tottenham Road - East of De Beauvoir Road	Sat 17/10/15	24 hours	387	Sat 04/03/17	24 hours	335	-52	-13.44%	
13	N/A	N/A	N/A	N/A	N/A	N/A	N/A	N/A	N/A	Refer to 'New ATC's locations tables
14	N/A	N/A	N/A	N/A	N/A	N/A	N/A	N/A	N/A	Refer to 'New ATC's locations tables
15	Buckingham Road - West of Stamford Road	Sat 17/10/15	24 hours	280	Sat 04/03/17	24 hours	272	-8	-2.86%	
18	Englefield Road, West of Mortimer Road	Sat 17/10/15	24 hours	5828	Sat 04/03/17	24 hours	5121	-707	-12.13%	
20	Downham Road, East of Hertford Road	Sat 17/10/15	24 hours	2793	Sat 04/03/17	24 hours	6188	3395	121.55%	
21	Downham Road, West of Ufton Road	Sat 09/10/16	24 hours	2863	Sat 04/03/17	24 hours	3802	939	32.80%	
23	Downham Road, West of Southgate Road	Sat 09/10/16	24 hours	1433	Sat 04/03/17	24 hours	1561	128	8.93%	
24	Southgate Grove, 35m east of Southgate Road	Sat 07/11/15	24 hours	301	Sat 04/03/17	24 hours	622	321	106.64%	
26	Northchurch Road, West of Southgate Road	Sat 09/07/16	24 hours	987	Sat 04/03/17	24 hours	1069	82	8.31%	
28	Englefield Road, West of Southgate Road	Sat 17/10/15	24 hours	2471	Sat 04/03/17	24 hours	3588	1117	45.20%	
29	Englefield Road, West of Ufton Road	Sat 17/10/15	24 hours	3936	Sat 04/03/17	24 hours	6273	2337	59.38%	
32	Richmond Road, East of Kingsland Road	Not Available	N/A	Not Available	Sat 04/03/17	24 hours	3930	Not Available	Not Available	

**CS1 - NORTHBOUND - FINAL TRAFFIC COUNTS 2017
(WEEKEND - 24 HOURS ANALYSIS)**

CS1 - De Beauvoir Road area - Automatic Traffic Counts (ATC's) Comparison - Before & After Road Closures										
Weekend Analysis - Northbound Movement - (Motor vehicles - except Motorcycles & Cycles) - 24 Hours										
General Information		Before			Final Traffic Counts			Difference		Comments
Item	Road Name	Date	Time	Total Motor vehicles	Date	Time	Total Motor vehicles	Motor vehicles	%	
3	Culford Road - North of Culford Mews	Not Available	N/A	Not Available	Sat 04/03/17	24 hours	440	Not Available	Not Available	
9	Ardleigh Road	Sat 17/10/15	24 hours	2069	Sat 04/03/17	24 hours	241	-1828	-88.35%	
10	Culford Road - North of Englefield Road	Sat 24/10/15	24 hours	182	Sat 04/03/17	24 hours	84	-98	-53.85%	
13	N/A	N/A	N/A	N/A	N/A	N/A	N/A	N/A	N/A	Refer to 'New ATC's locations tables
14	N/A	N/A	N/A	N/A	N/A	N/A	N/A	N/A	N/A	Refer to 'New ATC's locations tables
16	De Beauvoir Road, south of Buckingham Road	Sat 17/10/15	24 hours	470	Sat 04/03/17	24 hours	286	-184	-39.15%	
17	Stamford Road	Sat 24/10/15	24 hours	694	Sat 04/03/17	24 hours	1062	368	53.03%	
19	De Beauvoir, North of Northchurch Terrace	Sat 17/10/15	24 hours	654	Sat 04/03/17	24 hours	424	-230	-35.17%	
22	Southgate Road, South of Downham road	Sat 09/07/16	24 hours	7015	Sat 04/03/17	24 hours	7241	226	3.22%	
25	Southgate Road, South of Deacon Mews	Sat 07/11/15	24 hours	7196	Sat 04/03/17	24 hours	7114	-82	-1.14%	
27	Southgate Road, 30m north of Ufton Grove	Sat 09/07/16	24 hours	6678	Sat 04/03/17	24 hours	7123	445	6.66%	
30	Southgate Road, North of Ockendon Road	Sat 07/11/15	24 hours	5682	Sat 04/03/17	24 hours	6077	395	6.95%	
31	Southgate Road, South of Tottenham Road	Sat 09/06/16	24 hours	7551	Sat 04/03/17	24 hours	6108	-1443	-19.11%	

**CS1 - SOUTHBOUND - FINAL TRAFFIC COUNTS 2017
(WEEKEND - 24 HOURS ANALYSIS)**

CS1 - De Beauvoir Road area - Automatic Traffic Counts (ATC's) Comparison - Before & After Road Closures										
Weekend Analysis - Southbound Movement - (Motor vehicles - except Motorcycles & Cycles) - 24 Hours										
General Information		Before			Final Traffic Counts			Difference		Comments
Item	Road Name	Date	Time	Total Motor vehicles	Date	Time	Total Motor vehicles	Motor vehicles	%	
3	Culford Road - North of Culford Mews	Not Available	N/A	Not Available	Sat 04/03/17	24 hours	617	Not Available	Not Available	
9	Ardleigh Road	Sat 17/10/15	24 hours	1463	Sat 04/03/17	24 hours	250	-1213	-82.91%	
10	Culford Road - North of Englefield Road	Sat 24/10/15	24 hours	494	Sat 04/03/17	24 hours	89	-405	-81.98%	
13	N/A	N/A	N/A	N/A	N/A	N/A	N/A	N/A	N/A	Refer to 'New ATC's locations tables
14	N/A	N/A	N/A	N/A	N/A	N/A	N/A	N/A	N/A	Refer to 'New ATC's locations tables
16	De Beauvoir Road, south of Buckingham Road	Sat 17/10/15	24 hours	522	Sat 04/03/17	24 hours	356	-166	-31.80%	
17	Stamford Road	Sat 24/10/15	24 hours	278	Sat 04/03/17	24 hours	248	-30	-10.79%	
19	De Beauvoir, North of Northchurch Terrace	Sat 17/10/15	24 hours	589	Sat 04/03/17	24 hours	1461	872	148.05%	
22	Southgate Road, South of Downham road	Sat 09/07/16	24 hours	5906	Sat 04/03/17	24 hours	5874	-32	-0.54%	
25	Southgate Road, South of Deacon Mews	Sat 07/11/15	24 hours	6980	Sat 04/03/17	24 hours	6314	-666	-9.54%	
27	Southgate Road, 30m north of Ufton Grove	Sat 09/07/16	24 hours	5968	Sat 04/03/17	24 hours	6627	659	11.04%	
30	Southgate Road, North of Ockendon Road	Sat 07/11/15	24 hours	5978	Sat 04/03/17	24 hours	7304	1326	22.18%	
31	Southgate Road, South of Tottenham Road	Sat 09/06/16	24 hours	7360	Sat 04/03/17	24 hours	7305	-55	-0.75%	

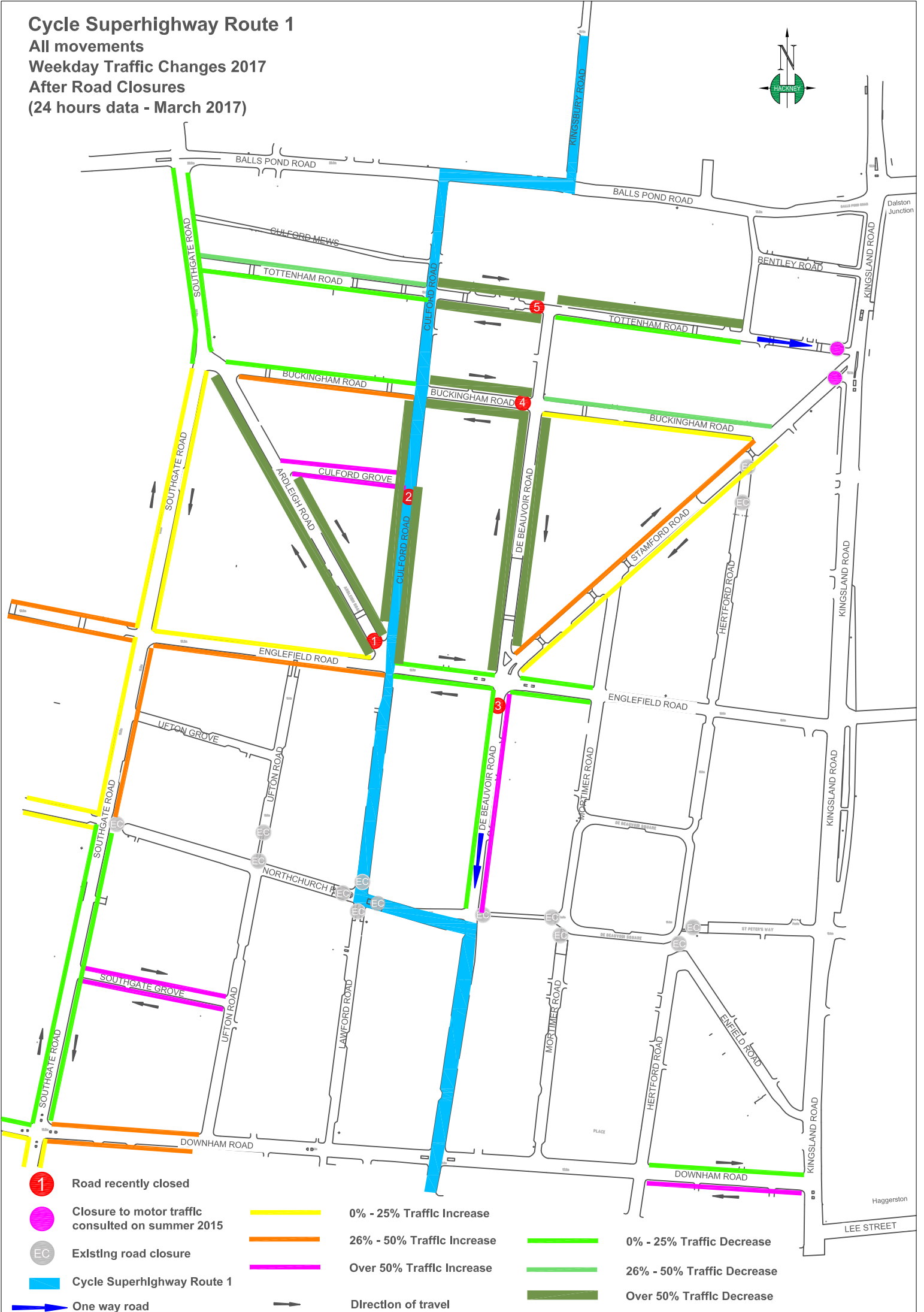
Cycle Superhighway Route 1

All movements

Weekday Traffic Changes 2017

After Road Closures

(24 hours data - March 2017)



1 Road recently closed

● Closure to motor traffic consulted on summer 2015

EC Existing road closure

■ Cycle Superhighway Route 1

→ One way road

■ 0% - 25% Traffic Increase

■ 26% - 50% Traffic Increase

■ Over 50% Traffic Increase

→ Direction of travel

■ 0% - 25% Traffic Decrease

■ 26% - 50% Traffic Decrease

■ Over 50% Traffic Decrease

**CS1 - EASTBOUND - FINAL TRAFFIC COUNTS 2017
(WEEKDAY - AM PEAK ANALYSIS)**

CS1 - De Beauvoir Road area - Automatic Traffic Counts (ATC's) Comparison - Before & After Road Closures										
Weekday Analysis - Eastbound Movement - (Motor vehicles - except Motorcycles & Cycles) - AM PEAK										
General Information		Before			Final Traffic Counts			Difference		Comments
Item	Road Name	Date	AM - Peak Hour	Total Motor vehicles	Date	AM - Peak Hour	Total Motor vehicles	Motor vehicles	%	
1	Balls Pond Road - West of Culford Road	Wed 17/09/14	7:30-8:30am	344	Wed 01/03/17	8-9am	443	99	28.78%	Not 24 hours counts carried out (TfL)
2	Balls Pond Road - East of Culford Road	Not Available	Not Available	Not Available	Wed 01/03/17	8-9am	456	Not Available	Not Available	Not 24 hours counts carried out (TfL)
4	Tottenham Road - West of Culford Road	Wed 21/10/15	8-9am	37	Wed 01/03/17	8-9am	36	-1	-2.70%	Change to peak hour
4B			9-10am	49		9-10am	22	-27	-55.10%	
5	Tottenham Road - East of Culford Road	Wed 21/10/15	9-10am	59	Wed 01/03/17	9-10am	11	-48	-81.36%	
6	Buckingham Road - West of Culford Road	Wed 21/10/15	8-9am	14	Wed 01/03/17	8-9am	21	7	50.00%	Change to peak hour
6B			9-10am	22		9-10am	9	-13	-59.09%	
7	Buckingham Road - East of Culford Road	Wed 21/10/15	9-10am	27	Wed 01/03/17	9-10am	1	-26	-96.30%	Change to peak hour
7B			10-11am	17		10-11am	3	-14	-82.35%	
8	Culford Grove	Wed 21/10/15	8-9pm	9	Wed 01/03/17	8-9am	5	-4	-44.44%	Change to peak hour
8B			11-12am	5		11-12am	8	3	60.00%	
11	Englefield Road - East of Culford Road	Wed 21/10/15	7-8am	480	Wed 01/03/17	7-8am	290	-190	-39.58%	Change to peak hour
11B			8-9am	465		8-9am	333	-132	-28.39%	
12	Tottenham Road - East of De Beauvoir Road	Wed 21/10/15	9-10am	56	Wed 01/03/17	9-10am	15	-41	-73.21%	Change to peak hour
12B			11-12am	54		11-12am	28	-26	-48.15%	
13	N/A	N/A	N/A	N/A	N/A	N/A	N/A	N/A	N/A	Refer to 'New ATC's locations tables
14	N/A	N/A	N/A	N/A	N/A	N/A	N/A	N/A	N/A	Refer to 'New ATC's locations tables
15	Buckingham Road - West of Stamford Road	Wed 21/10/15	8-9am	8	Wed 01/03/17	8-9am	10	2	25.00%	Change to peak hour
15B			9-10am	17		9-10am	9	-8	-47.06%	
18	Englefield Road - West of Mortimer Road	Wed 21/10/15	9-10am	307	Wed 01/03/17	9-10am	224	-83	-27.04%	Change to peak hour
18B			11-12am	264		11-12am	254	-10	-3.79%	
20	Downham Road - East of Hertford Road	Thu 15/10/15	7-8am	213	Wed 01/03/17	7-8am	370	157	73.71%	Change to peak hour
20B			11-12am	397		11-12am	236	-161	-40.55%	
21	Downham Road - West of Ufton Road	Wed 06/07/16	9-10am	194	Wed 01/03/17	9-10am	326	132	68.04%	Change to peak hour
21B			11-12am	197		11-12am	325	128	64.97%	
23	Downham Road - West of Southgate Road	Wed 06/07/16	9-10am	92	Wed 01/03/17	9-10am	112	20	21.74%	
24	Southgate Grove - 35m east of Southgate Road	Wed 11/11/15	8-9am	36	Wed 01/03/17	8-9am	35	-1	-2.78%	
26	Northchurch Road - West of Southgate Road	Wed 06/07/16	8-9am	71	Wed 01/03/17	8-9am	87	16	22.54%	Change to peak hour
26B			9-10am	67		9-10am	109	42	62.69%	
28	Englefield Road - West of Southgate Road	Wed 21/10/15	8-9am	117	Wed 08/03/17	8-9am	156	39	33.33%	
29	Englefield Road - West of Ufton Road	Wed 21/10/15	8-9am	213	Wed 01/03/17	8-9am	360	147	69.01%	
32	Richmond Road - East of Kingsland Road	Tue 14/04/15	8-9am	239	Wed 01/03/17	8-9am	252	13	5.44%	Not 24 hours counts carried out (TfL) - Change to peak hour
32B			11-12am	Not Available		11-12am	264	Not Available	Not Available	

**CS1 - EASTBOUND - FINAL TRAFFIC COUNTS 2017
(WEEKDAY - PM PEAK ANALYSIS)**

CS1 - De Beauvoir Road area - Automatic Traffic Counts (ATC's) Comparison - Before & After Road Closures										
Weekday Analysis - Eastbound Movement - (Motor vehicles - except Motorcycles & Cycles) - PM PEAK										
General Information		Before			Final Traffic Counts			Difference		Comments
Item	Road Name	Date	PM - Peak Hour	Total Motor vehicles	Date	PM - Peak Hour	Total Motor vehicles	Motor vehicles	%	
1	Balls Pond Road - West of Culford Road	Wed 17/09/14	17:30-18:30pm	359	Wed 01/03/17	15-16pm	452	93	25.91%	Not 24 hours counts carried out (TfL)
2	Balls Pond Road - East of Culford Road	Not Available	Not Available	Not Available	Wed 01/03/17	15-16pm	444	Not Available	Not Available	Not 24 hours counts carried out (TfL)
4	Tottenham Road - West of Culford Road	Wed 21/10/15	15-16pm	41	Wed 01/03/17	15-16pm	30	-11	-26.83%	Change to peak hour
4B			16-17pm	43		16-17pm	21	-22	-51.16%	
5	Tottenham Road - East of Culford Road	Wed 21/10/15	15-16pm	58	Wed 01/03/17	15-16pm	9	-49	-84.48%	
6	Buckingham Road - West of Culford Road	Wed 21/10/15	15-16pm	25	Wed 01/03/17	15-16pm	24	-1	-4.00%	
7	Buckingham Road - East of Culford Road	Wed 21/10/15	15-16pm	33	Wed 01/03/17	15-16pm	4	-29	-87.88%	
8	Culford Grove	Wed 21/10/15	13-14pm	3	Wed 01/03/17	13-14pm	11	8	266.67%	Change to peak hour
8B			16-17pm	4		16-17pm	6	2	50.00%	
11	Englefield Road - East of Culford Road	Wed 21/10/15	17-18pm	419	Wed 01/03/17	17-18pm	472	53	12.65%	Change to peak hour
11B			18-19pm	424		18-19pm	391	-33	-7.78%	
12	Tottenham Road - East of De Beauvoir Road	Wed 21/10/15	16-17pm	51	Wed 01/03/17	16-17pm	30	-21	-41.18%	Change to peak hour
12B			17-18pm	59		17-18pm	23	-36	-61.02%	
13	N/A	N/A	N/A	N/A	N/A	N/A	N/A	N/A	N/A	Refer to 'New ATC's locations tables
14	N/A	N/A	N/A	N/A	N/A	N/A	N/A	N/A	N/A	Refer to 'New ATC's locations tables
15	Buckingham Road - West of Stamford Road	Wed 21/10/15	14-15pm	17	Wed 01/03/17	14-15pm	5	-12	-70.59%	Change to peak hour
15B			15-16pm	7		15-16pm	12	5	71.43%	
18	Englefield Road - West of Mortimer Road	Wed 21/10/15	17-18pm	113	Wed 01/03/17	17-18pm	391	278	246.02%	
20	Downham Road - East of Hertford Road	Thu 15/10/15	17-18pm	397	Wed 01/03/17	17-18pm	288	-109	-27.46%	
21	Downham Road - West of Ufton Road	Wed 06/07/16	17-18pm	301	Wed 01/03/17	17-18pm	430	129	42.86%	
23	Downham Road - West of Southgate Road	Wed 06/07/16	17-18pm	136	Wed 01/03/17	17-18pm	131	-5	-3.68%	
24	Southgate Grove, 35m east of Southgate Road	Wed 11/11/15	14-15pm	17	Wed 01/03/17	14-15pm	17	0	0.00%	Change to peak hour
24B			18-19pm	14		18-19pm	36	22	157.14%	
26	Northchurch Road - West of Southgate Road	Wed 06/07/16	18-19pm	140	Wed 01/03/17	18-19pm	118	-22	-15.71%	
28	Englefield Road - West of Southgate Road	Wed 21/10/15	16-17pm	165	Wed 08/03/17	16-17pm	208	43	26.06%	Change to peak hour
28B			17-18pm	189		17-18pm	188	-1	-0.53%	
29	Englefield Road, West of Ufton Road	Wed 21/10/15	17-18pm	319	Wed 01/03/17	17-18pm	300	-19	-5.96%	
32	Richmond Road - East of Kingsland Road	Tue 14/04/15	17-18pm	328	Wed 01/03/17	17-18pm	397	69	21.04%	Not 24 hours counts carried out (TfL)

**CS1 - EASTBOUND -TRAFFIC COUNTS MARCH 2017 - ADDITIONAL SITES
(WEEKDAY - AM PEAK HOURS ANALYSIS)**

CS1 - De Beauvoir Road area - Automatic Traffic Counts (ATC's) - After Road Closures					
Weekday Analysis - Eastbound Movement - (Motor vehicles - except Motorcycles & Cycles) - AM PEAK					
General Information		Traffic Counts March 2017			Comments
Item	Road Name	Date	AM - Peak Hour	Total Motor vehicles	
14	Tottenham Road - 35m east of Bentley Road	Wed 01/03/17	10-11am	11	

**CS1 - EASTBOUND -TRAFFIC COUNTS MARCH 2017 - ADDITIONAL SITES
(WEEKDAY - PM PEAK HOURS ANALYSIS)**

CS1 - De Beauvoir Road area - Automatic Traffic Counts (ATC's) - After Road Closures					
Weekday Analysis - Eastbound Movement - (Motor vehicles - except Motorcycles & Cycles) - PM PEAK					
General Information		Traffic Counts March 2017			Comments
Item	Road Name	Date	PM - Peak Hour	Total Motor vehicles	
14	Tottenham Road - 35m east of Bentley Road	Wed 01/03/17	15-16pm	15	

**CS1 - WESTBOUND - FINAL TRAFFIC COUNTS MARCH 2017
(WEEKDAY - AM PEAK ANALYSIS)**

CS1 - De Beauvoir Road area - Automatic Traffic Counts (ATC's) Comparison - Before & After Road Closures										
Weekday Analysis - Westbound Movement - (Motor vehicles - except Motorcycles & Cycles) - AM PEAK										
General Information		Before			Final Traffic Counts			Difference		Comments
Item	Road Name	Date	AM - Peak Hour	Total Motor vehicles	Date	AM - Peak Hour	Total Motor vehicles	Motor vehicles	%	
1	Balls Pond Road - West of Culford Road	Not Available	Not Available	Not Available	Wed 01/03/17	6-7am	437	Not Available	Not Available	Not 24 hours counts carried out (TfL)
2	Balls Pond Road - East of Culford Road	Wed 17/09/14	8:15-9:15am	337	Wed 01/03/17	8-9am	483	146	43.32%	Not 24 hours counts carried out (TfL)
4	Tottenham Road - West of Culford Road	Wed 21/10/15	8-9am	41	Wed 01/03/17	8-9am	32	-9	-21.95%	
5	Tottenham Road - East of Culford Road	Wed 21/10/15	8-9am	24	Wed 01/03/17	8-9am	5	-19	-79.17%	Change to peak hour
5B			9-10am	23		9-10am	10	-13	-56.52%	
6	Buckingham Road - West of Culford Road	Thu 15/10/15	9-10am	22	Wed 01/03/17	9-10am	21	-1	-4.55%	
7	Buckingham Road - East of Culford Road	Wed 21/10/15	9-10am	48	Wed 01/03/17	9-10am	3	-45	-93.75%	
8	Culford Grove	Wed 21/10/15	8-9am	6	Wed 01/03/17	8-9am	10	4	66.67%	Change to peak hour
8B			11-12am	3		11-12am	14	11	366.67%	
11	Englefield Road - East of Culford Road	Wed 21/10/15	7-8am	250	Wed 01/03/17	7-8am	367	117	46.80%	Change to peak hour
11B			8-9am	360		8-9am	360	0	0.00%	
12	Tottenham Road - East of De Beauvoir Road	Wed 21/10/15	8-9am	23	Wed 01/03/17	8-9am	36	13	56.52%	Change to peak hour
12B			11-12am	30		11-12am	30	0	0.00%	
13	N/A	N/A	N/A	N/A	N/A	N/A	N/A	N/A	N/A	Refer to 'New ATC's locations tables
14	N/A	N/A	N/A	N/A	N/A	N/A	N/A	N/A	N/A	Refer to 'New ATC's locations tables
15	Buckingham Road - West of Stamford Road	Wed 21/10/15	9-10am	23	Wed 01/03/17	9-10am	10	-13	-56.52%	Change to peak hour
15B			10-11am	4		10-11am	24	20	500.00%	
18	Englefield Road - West of Mortimer Road	Wed 21/10/15	8-9am	455	Wed 01/03/17	8-9am	426	-29	-6.37%	
20	Downham Road - East of Hertford Road	Thu 15/10/15	8-9am	291	Wed 01/03/17	8-9am	339	48	16.49%	Change to peak hour
20B			11-12am	183		11-12am	380	197	107.65%	
21	Downham Road - West of Ufton Road	Wed 06/07/16	7-8am	239	Wed 01/03/17	7-8am	338	99	41.42%	Change to peak hour
21B			8-9am	269		8-9am	298	29	10.78%	
23	Downham Road - West of Southgate Road	Wed 06/07/16	7-8am	132	Wed 01/03/17	7-8am	159	27	20.45%	Change to peak hour
23B			8-9am	152		8-9am	142	-10	-6.58%	
24	Southgate Grove - 35m east of Southgate Road	Wed 11/11/15	8-9am	9	Wed 01/03/17	8-9am	67	58	644.44%	Change to peak hour
24B			9-10am	19		9-10am	35	16	84.21%	
26	Northchurch Road - West of Southgate Road	Wed 06/07/16	8-9am	190	Wed 01/03/17	8-9am	190	0	0.00%	
28	Englefield Road - West of Southgate Road	Wed 21/10/15	7-8am	221	Wed 08/03/17	7-8am	254	33	14.93%	
29	Englefield Road - West of Ufton Road	Wed 21/10/15	7-8am	323	Wed 01/03/17	7-8am	358	35	10.84%	Change to peak hour
29B			11-12am	226		11-12am	328	102	45.13%	
32	Richmond Road - East of Kingsland Road	Tue 14/04/15	7-8am	367	Wed 01/03/17	7-8am	350	-17	-4.63%	Not 24 hours counts carried out (TfL)

**CS1 - WESTBOUND - FINAL TRAFFIC COUNTS MARCH 2017
(WEEKDAY - PM PEAK ANALYSIS)**

CS1 - De Beauvoir Road area - Automatic Traffic Counts (ATC's) Comparison - Before & After Road Closures										
Weekday Analysis - Westbound Movement - (Motor vehicles - except Motorcycles & Cycles) - PM PEAK										
General Information		Before			Final Traffic Counts			Difference		Comments
Item	Road Name	Date	PM - Peak Hour	Total Motor vehicles	Date	PM - Peak Hour	Total Motor vehicles	Motor vehicles	%	
1	Balls Pond Road - West of Culford Road	Not Available	Not Available	Not Available	Wed 01/03/17	18-19pm	415	Not Available	Not Available	Not 24 hours counts carried out (TfL)
2	Balls Pond Road - East of Culford Road	Wed 17/09/14	18:15-19:15pm	386	Wed 01/03/17	18-19pm	431	45	11.66%	Not 24 hours counts carried out (TfL)
4	Tottenham Road - West of Culford Road	Wed 21/10/15	15-16pm	31	Wed 01/03/17	15-16pm	27	-4	-12.90%	Change to peak hour
4B			18-19pm	44		18-19pm	20	-24	-54.55%	
5	Tottenham Road - East of Culford Road	Wed 21/10/15	15-16pm	41	Wed 01/03/17	15-16pm	9	-32	-78.05%	
6	Buckingham Road - West of Culford Road	Thu 15/10/15	15-16pm	23	Wed 01/03/17	15-16pm	27	4	17.39%	
7	Buckingham Road - East of Culford Road	Wed 21/10/15	15-16pm	44	Wed 01/03/17	15-16pm	8	-36	-81.82%	
8	Culford Grove	Wed 21/10/15	15-16pm	7	Wed 01/03/17	15-16pm	10	3	42.86%	Change to peak hour
8B			19-20pm	2		19-20pm	16	14	700.00%	
11	Englefield Road - East of Culford Road	Wed 21/10/15	17-18pm	451	Wed 01/03/17	17-18pm	329	-122	-27.05%	Change to peak hour
11B			18-19pm	416		18-19pm	352	-64	-15.38%	
12	Tottenham Road - East of De Beauvoir Road	Wed 21/10/15	15-16pm	28	Wed 01/03/17	15-16pm	37	9	32.14%	Change to peak hour
12B			17-18pm	40		17-18pm	28	-12	-30.00%	
13	N/A	N/A	N/A	N/A	N/A	N/A	N/A	N/A	N/A	Refer to 'New ATC's locations tables
14	N/A	N/A	N/A	N/A	N/A	N/A	N/A	N/A	N/A	Refer to 'New ATC's locations tables
15	Buckingham Road - West of Stamford Road	Wed 21/10/15	15-16pm	18	Wed 01/03/17	15-16pm	23	5	27.78%	
18	Englefield Road - West of Mortimer Road	Wed 21/10/15	18-19pm	433	Wed 01/03/17	18-19pm	350	-83	-19.17%	
20	Downham Road - East of Hertford Road	Thu 15/10/15	15-16pm	209	Wed 01/03/17	15-16pm	446	237	113.40%	Change to peak hour
20B			17-18pm	200		17-18pm	471	271	135.50%	
21	Downham Road - West of Ufton Road	Wed 06/07/16	17-18pm	167	Wed 01/03/17	17-18pm	288	121	72.46%	Change to peak hour
21B			18-19pm	189		18-19pm	280	91	48.15%	
23	Downham Road - West of Southgate Road	Wed 06/07/16	18-19pm	108	Wed 01/03/17	18-19pm	126	18	16.67%	
24	Southgate Grove - 35m east of Southgate Road	Wed 11/11/15	15-16pm	17	Wed 01/03/17	15-16pm	47	30	176.47%	Change to peak hour
24B			18-19pm	31		18-19pm	31	0	0.00%	
26	Northchurch Road, West of Southgate Road	Wed 06/07/16	18-19pm	100	Wed 01/03/17	18-19pm	92	-8	-8.00%	
28	Englefield Road - West of Southgate Road	Wed 21/10/15	17-18pm	162	Wed 08/03/17	17-18pm	247	85	52.47%	Change to peak hour
28B			18-19pm	176		18-19pm	224	48	27.27%	
29	Englefield Road - West of Ufton Road	Wed 21/10/15	17-18pm	250	Wed 01/03/17	17-18pm	471	221	88.40%	Change to peak hour
29B			18-19pm	267		18-19pm	373	106	39.70%	
32	Richmond Road - East of Kingsland Road	Tue 14/04/15	18-19pm	260	Wed 01/03/17	18-19pm	275	15	5.77%	Not 24 hours counts carried out (TfL)

**CS1 - WESTBOUND -TRAFFIC COUNTS MARCH 2017 - ADDITIONAL SITES
(WEEKDAY - AM PEAK HOURS ANALYSIS)**

CS1 - De Beauvoir Road area - Automatic Traffic Counts (ATC's) - After Road Closures					
Weekday Analysis - Westbound Movement - (Motor vehicles - except Motorcycles & Cycles) - AM PEAK					
General Information		Traffic Counts March 2017			Comments
Item	Road Name	Date	AM - Peak Hour	Total Motor vehicles	
14	Tottenham Road - 35m east of Bentley Road	Wed 01/03/17	7-8am	1	

**CS1 - WESTBOUND -TRAFFIC COUNTS MARCH 2017 - ADDITIONAL SITES
(WEEKDAY - PM PEAK HOURS ANALYSIS)**

CS1 - De Beauvoir Road area - Automatic Traffic Counts (ATC's) - After Road Closures					
Weekday Analysis - Westbound Movement - (Motor vehicles - except Motorcycles & Cycles) - PM PEAK					
General Information		Traffic Counts March 2017			Comments
Item	Road Name	Date	PM - Peak Hour	Total Motor vehicles	
14	Tottenham Road - 35m east of Bentley Road	Wed 01/03/17	15-16pm	2	

**CS1 - NORTHBOUND - FINAL TRAFFIC COUNTS 2017
(WEEKDAY - AM PEAK ANALYSIS)**

CS1 - De Beauvoir Road area - Automatic Traffic Counts (ATC's) Comparison - Before & After Road Closures										
Weekday Analysis - Northbound Movement - (Motor vehicles - except Motorcycles & Cycles) - AM PEAK										
General Information		Before			Final Traffic Counts			Difference		Comments
Item	Road Name	Date	AM - Peak Hour	Total Motor vehicles	Date	AM - Peak Hour	Total Motor vehicles	Motor vehicles	%	
3	Culford Road - North of Culford Mews	Wed 17/09/14	8:15-9:15am	40	Wed 08/03/17	8-9am	35	-5	-12.50%	Not 24 hours counts carried out (TfL) - The before data is the sum of vehicles going north to the east plus west of Balls Pond Road.
9	Ardleigh Road	Wed 21/10/15	8-9am	173	Wed 01/03/17	8-9am	10	-163	-94.22%	Change to peak hour
9B			9-10am	144		9-10am	18	-126	-87.50%	
10	Culford Road - North of Englefield Road	Thu 22/10/15	8-9am	13	Wed 01/03/17	8-9am	5	-8	-61.54%	Change to peak hour
10B			9-10am	15		9-10am	3	-12	-80.00%	
16	De Beauvoir Road - South of Buckingham Road	Wed 14/10/15	8-9am	64	Wed 01/03/17	8-9am	40	-24	-37.50%	
17	Stamford Road	Thu 22/10/15	8-9am	34	Wed 01/03/17	8-9am	40	6	17.65%	Change to peak hour
17B			11-12am	27		11-12am	42	15	55.56%	
19	De Beauvoir Road - North of Northchurch Terrac	Wed 21/10/15	9-10am	45	Wed 01/03/17	9-10am	28	-17	-37.78%	
22	Southgate Road - South of Downham road	Wed 06/07/16	9-10am	286	Wed 01/03/17	9-10am	290	4	1.40%	Change to peak hour
22B			11-12am	280		11-12am	372	92	32.86%	
25	Southgate Road - South of Deacon Mews	Wed 11/11/15	11-12am	335	Wed 01/03/17	11-12am	352	17	5.07%	
27	Southgate Road - 30m north of Ufton Grove	Wed 06/07/16	9-10am	305	Wed 01/03/17	9-10am	321	16	5.25%	Change to peak hour
27B			11-12am	297		11-12am	367	70	23.57%	
30	Southgate Road - North of Ockendon Road	Wed 11/11/15	11-12am	285	Wed 01/03/17	11-12am	298	13	4.56%	
31	Southgate Road - South of Tottenham Road	Wed 06/06/16	8-9am	436	Wed 01/03/17	8-9am	367	-69	-15.83%	

**CS1 - NORTHBOUND - FINAL TRAFFIC COUNTS 2017
(WEEKDAY - PM PEAK ANALYSIS)**

CS1 - De Beauvoir Road area - Automatic Traffic Counts (ATC's) Comparison - Before & After Road Closures										
Weekday Analysis - Northbound Movement - (Motor vehicles - except Motorcycles & Cycles) - PM PEAK										
General Information		Before			Final Traffic Counts			Difference		Comments
Item	Road Name	Date	PM - Peak Hour	Total Motor vehicles	Date	PM - Peak Hour	Total Motor vehicles	Motor vehicles	%	
3	Culford Road - North of Culford Mews	Wed 17/09/14	18-19pm	62	Wed 08/03/17	15-16pm	49	-13	-20.97%	Not 24 hours counts carried out (TfL) - The before data is the sum of vehicles going south from the east plus west of Balls Pond
9	Ardleigh Road	Wed 21/10/15	13-14pm	106	Wed 01/03/17	13-14pm	22	-84	-79.25%	Change to peak hour
9B			18-19pm	178		18-19pm	20	-158	-88.76%	
10	Culford Road - North of Englefield Road	Thu 22/10/15	18-19pm	18	Wed 01/03/17	18-19pm	11	-7	-38.89%	
16	De Beauvoir Road - South of Buckingham Road	Wed 14/10/15	15-16pm	64	Wed 01/03/17	15-16pm	45	-19	-29.69%	
17	Stamford Road	Thu 22/10/15	18-19pm	39	Wed 01/03/17	18-19pm	64	25	64.10%	Change to peak hour
17B			19-20pm	49		19-20pm	51	2	4.08%	
19	De Beauvoir Road - North of Northchurch Terrac	Wed 21/10/15	18-19pm	73	Wed 01/03/17	18-19pm	68	-5	-6.85%	
22	Southgate Road - South of Downham road	Wed 06/07/16	17-18pm	443	Wed 01/03/17	17-18pm	475	32	7.22%	Change to peak hour
22B			18-19pm	477		18-19pm	466	-11	-2.31%	
25	Southgate Road - South of Deacon Mews	Wed 11/11/15	15-16pm	447	Wed 01/03/17	15-16pm	417	-30	-6.71%	
27	Southgate Road - 30m north of Ufton Grove	Wed 06/07/16	16-17pm	428	Wed 01/03/17	16-17pm	457	29	6.78%	
30	Southgate Road - North of Ockendon Road	Wed 11/11/15	16-17pm	434	Wed 01/03/17	16-17pm	375	-59	-13.59%	Change to peak hour
30B			17-18pm	416		17-18pm	414	-2	-0.48%	
31	Southgate Road - South of Tottenham Road	Wed 06/06/16	17-18pm	560	Wed 01/03/17	17-18pm	450	-110	-19.64%	

**CS1 - NORTHBOUND -TRAFFIC COUNTS MARCH 2017 - ADDITIONAL SITES
(WEEKDAY - AM PEAK HOURS ANALYSIS)**

CS1 - De Beauvoir Road area - Automatic Traffic Counts (ATC's) - After Road Closures					
Weekday Analysis - Northbound Movement - (Motor vehicles - except Motorcycles & Cycles) - AM PEAK					
General Information		Traffic Counts March 2017			Comments
Item	Road Name	Date	AM - Peak Hour	Total Motor vehicles	
13	Bentley Road - 45m north of Tottenham Road	Wed 01/03/17	11-12am	30	
60	Paul Street - 30m north of Worship Street	Wed 01/03/17	9-10am	49	
61	Pitfield Street - 25m north of Ashford Road	Wed 01/03/17	0-1am	103	
65	Pitfield Street - 40m south of Crondall Street	Wed 01/03/17	8-9am	150	
66	De Beauvoir Road - 30m south of Downham Road	Wed 01/03/17	8-9am	286	

**CS1 - NORTHBOUND -TRAFFIC COUNTS MARCH 2017 - ADDITIONAL SITES
(WEEKDAY - PM PEAK HOURS ANALYSIS)**

CS1 - De Beauvoir Road area - Automatic Traffic Counts (ATC's) - After Road Closures					
Weekday Analysis - Northbound Movement - (Motor vehicles - except Motorcycles & Cycles) - PM PEAK					
General Information		Traffic Counts March 2017			Comments
Item	Road Name	Date	PM - Peak Hour	Total Motor vehicles	
13	Bentley Road - 45m north of Tottenham Road	Wed 01/03/17	17-18pm	44	
60	Paul Street - 30m north of Worship Street	Wed 01/03/17	16-17pm	38	
61	Pitfield Street - 25m north of Ashford Road	Wed 01/03/17	20-21pm	127	
65	Pitfield Street - 40m south of Crondall Street	Wed 01/03/17	18-19pm	279	
66	De Beauvoir Road - 30m south of Downham Road	Wed 01/03/17	17-18pm	176	

**CS1 - SOUTHBOUND - FINAL TRAFFIC COUNTS 2017
(WEEKDAY - AM PEAK ANALYSIS)**

CS1 - De Beauvoir Road area - Automatic Traffic Counts (ATC's) Comparison - Before & After Road Closures										
Weekday Analysis - Southbound Movement - (Motor vehicles - except Motorcycles & Cycles) - AM PEAK										
General Information		Before			Final Traffic Counts			Difference		Comments
Item	Road Name	Date	AM - Peak Hour	Total Motor vehicles	Date	AM - Peak Hour	Total Motor vehicles	Motor vehicles	%	
3	Culford Road - North of Culford Mews	Wed 17/09/14	8:30-9:30am	96	Wed 08/03/17	8-9am	97	1	1.04%	Not 24 hours counts carried out (TfL) - The before data is the sum of vehicles going south from east plus west of Balls Pond Road.
9	Ardleigh Road	Wed 21/10/15	9-10am	132	Wed 01/03/17	9-10am	30	-102	-77.27%	
10	Culford Road - North of Englefield Road	Thu 22/10/15	8-9am	45	Wed 01/03/17	8-9am	30	-15	-33.33%	
16	De Beauvoir Road, south of Buckingham Road	Wed 14/10/15	8-9am	66	Wed 01/03/17	8-9am	37	-29	-43.94%	
17	Stamford Road	Thu 22/10/15	8-9am	31	Wed 01/03/17	8-9am	19	-12	-38.71%	Change to peak hour
17B			9-10am	21		9-10am	23	2	9.52%	
19	De Beauvoir, North of Northchurch Terrace	Wed 21/10/15	8-9am	61	Wed 01/03/17	8-9am	151	90	147.54%	Change to peak hour
19B			9-10am	64		9-10am	138	74	115.63%	
22	Southgate Road, South of Downham road	Wed 06/07/16	8-9am	392	Wed 01/03/17	8-9am	432	40	10.20%	Change to peak hour
22B			9-10am	397		9-10am	380	-17	-4.28%	
25	Southgate Road, South of Deacon Mews	Wed 11/11/15	8-9am	484	Wed 01/03/17	8-9am	346	-138	-28.51%	Change to peak hour
25B			9-10am	430		9-10am	347	-83	-19.30%	
27	Southgate Road, 30m north of Ufton Grove	Wed 06/07/16	8-9am	451	Wed 01/03/17	8-9am	459	8	1.77%	
30	Southgate Road, North of Ockendon Road	Wed 11/11/15	8-9am	469	Wed 01/03/17	8-9am	466	-3	-0.64%	
31	Southgate Road, South of Tottenham Road	Wed 06/06/16	8-9am	556	Wed 01/03/17	8-9am	519	-37	-6.65%	

**CS1 - SOUTHBOUND - FINAL TRAFFIC COUNTS 2017
(WEEKDAY - PM PEAK ANALYSIS)**

CS1 - De Beauvoir Road area - Automatic Traffic Counts (ATC's) Comparison - Before & After Road Closures										
Weekday Analysis - Southbound Movement - (Motor vehicles - except Motorcycles & Cycles) - PM PEAK										
General Information		Before			Final Traffic Counts			Difference		Comments
Item	Road Name	Date	PM - Peak Hour	Total Motor vehicles	Date	PM - Peak Hour	Total Motor vehicles	Motor vehicles	%	
3	Culford Road - North of Culford Mews	Wed 17/09/14	17-18pm	60	Wed 08/03/17	15-16pm	55	-5	-8.33%	Not 24 hours counts carried out (TfL) - The before data is the sum of vehicles going south from east plus west of Balls Pond Road.
9	Ardleigh Road	Wed 21/10/15	13-14pm	81	Wed 01/03/17	13-14pm	17	-64	-79.01%	Change to peak hour
9B			18-19pm	124		18-19pm	14	-110	-88.71%	
10	Culford Road - North of Englefield Road	Thu 22/10/15	17-18pm	43	Wed 01/03/17	17-18pm	6	-37	-86.05%	Change to peak hour
10B			18-19pm	31		18-19pm	7	-24	-77.42%	
16	De Beauvoir Road, south of Buckingham Road	Wed 14/10/15	15-16pm	71	Wed 01/03/17	15-16pm	41	-30	-42.25%	Change to peak hour
16B			17-18pm	84		17-18pm	31	-53	-63.10%	
17	Stamford Road	Thu 22/10/15	13-14pm	12	Wed 01/03/17	13-14pm	24	12	100.00%	Change to peak hour
17B			19-20pm	16		19-20pm	9	-7	-43.75%	
19	De Beauvoir - North of Northchurch Terrace	Wed 21/10/15	17-18pm	44	Wed 01/03/17	17-18pm	126	82	186.36%	Change to peak hour
19B			18-19pm	59		18-19pm	103	44	74.58%	
22	Southgate Road - South of Downham road	Wed 06/07/16	18-19pm	301	Wed 01/03/17	18-19pm	361	60	19.93%	
25	Southgate Road - South of Deacon Mews	Wed 11/11/15	18-19pm	377	Wed 01/03/17	18-19pm	354	-23	-6.10%	
27	Southgate Road - 30m north of Ufton Grove	Wed 06/07/16	18-19pm	361	Wed 01/03/17	18-19pm	365	4	1.11%	
30	Southgate Road - North of Ockendon Road	Wed 11/11/15	17-18pm	324	Wed 01/03/17	17-18pm	426	102	31.48%	Change to peak hour
30B			19-20pm	354		19-20pm	408	54	15.25%	
31	Southgate Road - South of Tottenham Road	Wed 06/06/16	17-18pm	432	Wed 01/03/17	17-18pm	439	7	1.62%	

**CS1 - SOUTHBOUND -TRAFFIC COUNTS MARCH 2017 - ADDITIONAL SITES
(WEEKDAY - AM PEAK HOURS ANALYSIS)**

CS1 - De Beauvoir Road area - Automatic Traffic Counts (ATC's) - After Road Closures					
Weekday Analysis - Southbound Movement - (Motor vehicles - except Motorcycles & Cycles) - AM PEAK					
General Information		Traffic Counts March 2017			Comments
Item	Road Name	Date	AM - Peak Hour	Total Motor vehicles	
13	Bentley Road - 45m north of Tottenham Road	Wed 01/03/17	11-12am	41	
60	Paul Street - 30m north of Worship Street	Wed 01/03/17	8-9am	27	
61	Pitfield Street - 25m north of Ashford Road	Wed 01/03/17	8-9am	217	
65	Pitfield Street - 40m south of Crondall Street	Wed 01/03/17	8-9am	430	
66	De Beauvoir Road - 30m south of Downham Road	Wed 01/03/17	8-9am	160	

**CS1 - SOUTHBOUND -TRAFFIC COUNTS MARCH 2017 - ADDITIONAL SITES
(WEEKDAY - PM PEAK HOURS ANALYSIS)**

CS1 - De Beauvoir Road area - Automatic Traffic Counts (ATC's) - After Road Closures					
Weekday Analysis - Southbound Movement - (Motor vehicles - except Motorcycles & Cycles) - PM PEAK					
General Information		Traffic Counts March 2017			Comments
Item	Road Name	Date	PM - Peak Hour	Total Motor vehicles	
13	Bentley Road - 45m north of Tottenham Road	Wed 01/03/17	16-17pm	37	
60	Paul Street - 30m north of Worship Street	Wed 01/03/17	18-19pm	22	
61	Pitfield Street - 25m north of Ashford Road	Wed 01/03/17	18-19pm	96	
65	Pitfield Street - 40m south of Crondall Street	Wed 01/03/17	18-19pm	220	
66	De Beauvoir Road - 30m south of Downham Road	Wed 01/03/17	18-19pm	211	

**CS1 - EASTBOUND - FINAL TRAFFIC COUNTS 2017
(WEEKEND - AM PEAK ANALYSIS)**

CS1 - De Beauvoir Road area - Automatic Traffic Counts (ATC's) Comparison - Before & After Road Closures										
Weekend Analysis - Eastbound Movement - (Motor vehicles - except Motorcycles & Cycles) - AM PEAK										
General Information		Before			Final Traffic Counts			Difference		Comments
Item	Road Name	Date	AM - Peak Hour	Total Motor vehicles	Date	AM - Peak Hour	Total Motor vehicles	Motor vehicles	%	
1	Balls Pond Road - West of Culford Road	Not Available	N/A	Not Available	Sat 04/03/17	11-12am	460	Not Available	Not Available	
2	Balls Pond Road - East of Culford Road	Not Available	N/A	Not Available	Sat 04/03/17	11-12am	480	Not Available	Not Available	
4	Tottenham Road - West of Culford Road	Sat 17/10/15	10-11am	32	Sat 04/03/17	10-11am	23	-9	-28.13%	
5	Tottenham Road - East of Culford Road	Sat 17/10/15	11-12am	31	Sat 04/03/17	11-12am	4	-27	-87.10%	
6	Buckingham Road - West of Culford Road	Sat 17/10/15	9-10am	5	Sat 04/03/17	9-10am	6	1	20.00%	Change to peak hour
6B			10-11am	14		10-11am	5	-9	-64.29%	
7	Buckingham Road - East of Culford Road	Sat 17/10/15	10-11am	18	Sat 04/03/17	9-10am	0	-18	-100.00%	Change to peak hour
7B			11-12am	14		11-12am	7	-7	-50.00%	
8	Culford Grove	Sat 17/10/15	10-11am	4	Sat 04/03/17	10-11am	5	1	25.00%	Change to peak hour
8B			11-12am	5		11-12am	4	-1	-20.00%	
11	Englefield Road - East of Culford Road	Sat 17/10/15	11-12am	320	Sat 04/03/17	11-12am	288	-32	-10.00%	
12	Tottenham Road - East of De Beauvoir Road	Sat 17/10/15	10-11am	22	Sat 04/03/17	10-11am	27	5	22.73%	Change to peak hour
12B			11-12am	36		11-12am	13	-23	-63.89%	
13	N/A	N/A	N/A	N/A	N/A	N/A	N/A	N/A	N/A	Refer to 'New ATC's locations tables
14	N/A	N/A	N/A	N/A	N/A	N/A	N/A	N/A	N/A	Refer to 'New ATC's locations tables
15	Buckingham Road - West of Stamford Road	Sat 17/10/15	11-12am	20	Sat 04/03/17	11-12am	12	-8	-40.00%	
18	Englefield Road - West of Mortimer Road	Sat 17/10/15	10-11am	261	Sat 04/03/17	10-11am	235	-26	-9.96%	Change to peak hour
18B			11-12am	260		11-12am	244	-16	-6.15%	
20	Downham Road - East of Hertford Road	Sat 17/10/15	11-12am	295	Sat 04/03/17	11-12am	236	-59	-20.00%	
21	Downham Road - West of Ufton Road	Sat 09/07/16	10-11am	192	Sat 04/03/17	10-11am	268	76	39.58%	Change to peak hour
21B			11-12am	201		11-12am	258	57	28.36%	
23	Downham Road - West of Southgate Road	Sat 09/09/16	10-11am	83	Sat 04/03/17	10-11am	78	-5	-6.02%	Change to peak hour
23B			11-12am	96		11-12am	68	-28	-29.17%	
24	Southgate Grove - 35m east of Southgate Road	Sat 07/11/15	11-12am	35	Sat 04/03/17	11-12am	27	-8	-22.86%	
26	Northchurch Road - West of Southgate Road	Sat 09/07/16	11-12am	60	Sat 04/03/17	11-12am	65	5	8.33%	
28	Englefield Road - West of Southgate Road	Sat 17/10/15	11-12am	116	Sat 04/03/17	11-12am	142	26	22.41%	
29	Englefield Road - West of Ufton Road	Sat 17/10/15	11-12am	201	Sat 04/03/17	11-12am	252	51	25.37%	
32	Richmond Road - East of Kingsland Road	Not Available	N/A	Not Available	Sat 04/03/17	11-12am	277	Not Available	Not Available	

**CS1 - EASTBOUND - FINAL TRAFFIC COUNTS 2017
(WEEKEND - PM PEAK ANALYSIS)**

CS1 - De Beauvoir Road area - Automatic Traffic Counts (ATC's) Comparison - Before & After Road Closures										
Weekend Analysis - Eastbound Movement - (Motor vehicles - except Motorcycles & Cycles) - PM PEAK										
General Information		Before			Final Traffic Counts			Difference		Comments
Item	Road Name	Date	PM - Peak Hour	Total Motor vehicles	Date	PM - Peak Hour	Total Motor vehicles	Motor vehicles	%	
1	Balls Pond Road - West of Culford Road	Not Available	N/A	Not Available	Sat 04/03/17	14-15pm	464	Not Available	Not Available	
2	Balls Pond Road - East of Culford Road	Not Available	N/A	Not Available	Sat 04/03/17	15-16pm	458	Not Available	Not Available	
4	Tottenham Road - West of Culford Road	Sat 17/10/15	14-15pm	32	Sat 04/03/17	14-15pm	20	-12	-37.50%	
5	Tottenham Road - East of Culford Road	Sat 17/10/15	17-18pm	33	Sat 04/03/17	17-18pm	1	-22	-66.67%	Change to peak hour
5B			18-19pm	21		18-19pm	6	-15	-71.43%	
6	Buckingham Road - West of Culford Road	Sat 17/10/15	14-15pm	12	Sat 04/03/17	14-15pm	12	0	0.00%	Change to peak hour
6B			16-17pm	13		16-17pm	10	-3	-23.08%	
7	Buckingham Road - East of Culford Road	Sat 17/10/15	15-16pm	25	Sat 04/03/17	15-16pm	4	-21	-84.00%	Change to peak hour
7B			20-21pm	16		20-21pm	6	-10	-62.50%	
8	Culford Grove	Sat 17/10/15	15-16pm	7	Sat 04/03/17	15-16pm	13	6	85.71%	Change to peak hour
8B			16-17pm	6		16-17pm	15	9	150.00%	
11	Englefield Road - East of Culford Road	Sat 17/10/15	19-20	375	Sat 04/03/17	19-20pm	405	30	8.00%	
12	Tottenham Road - East of De Beauvoir Road	Sat 17/10/15	13-14pm	48	Sat 04/03/17	13-14pm	23	-25	-52.08%	
13	N/A	N/A	N/A	N/A	N/A	N/A	N/A	N/A	N/A	Refer to 'New ATC's locations tables
14	N/A	N/A	N/A	N/A	N/A	N/A	N/A	N/A	N/A	Refer to 'New ATC's locations tables
15	Buckingham Road - West of Stamford Road	Sat 17/10/15	15-16pm	19	Sat 04/03/17	15-16pm	15	-4	-21.05%	
18	Englefield Road - West of Mortimer Road	Sat 17/10/15	16-17pm	328	Sat 04/03/17	16-17pm	319	-9	-2.74%	Change to peak hour
18B			17-18pm	274		17-18pm	346	72	26.28%	
20	Downham Road - East of Hertford Road	Sat 17/10/15	18-19pm	249	Sat 04/03/17	18-19pm	285	36	14.46%	Change to peak hour
20B			20-21pm	324		20-21pm	223	-101	-31.17%	
21	Downham Road - West of Ufton Road	Sat 09/07/16	15-16pm	243	Sat 04/03/17	15-16pm	318	75	30.86%	Change to peak hour
21B			16-17pm	205		16-17pm	328	123	60.00%	
23	Downham Road - West of Southgate Road	Sat 09/09/16	13-14pm	99	Sat 04/03/17	13-14pm	75	-24	-24.24%	Change to peak hour
23B			17-18pm	86		17-18pm	90	4	4.65%	
24	Southgate Grove - 35m east of Southgate Road	Sat 07/11/15	16-17pm	23	Sat 04/03/17	16-17pm	27	4	17.39%	Change to peak hour
24B			18-19pm	15		18-19pm	29	14	93.33%	
26	Northchurch Road - West of Southgate Road	Sat 09/07/16	15-16pm	88	Sat 04/03/17	15-16pm	83	-5	-5.68%	Change to peak hour
26B			17-18pm	51		17-18pm	88	37	72.55%	
28	Englefield Road - West of Southgate Road	Sat 17/10/15	17-18pm	113	Sat 04/03/17	17-18pm	218	105	92.92%	Change to peak hour
28B			19-20pm	132		19-20pm	183	51	38.64%	
29	Englefield Road - West of Ufton Road	Sat 17/10/15	16-17pm	259	Sat 04/03/17	16-17pm	255	-4	-1.54%	Change to peak hour
29B			19-20pm	233		19-20pm	307	74	31.76%	
32	Richmond Road - East of Kingsland Road	Not Available	N/A	Not Available	Sat 04/03/17	19-17pm	367	Not Available	Not Available	

**CS1 - EASTBOUND -TRAFFIC COUNTS MARCH 2017 - ADDITIONAL SITES
(WEEKEND - AM PEAK ANALYSIS)**

CS1 - De Beauvoir Road area - Automatic Traffic Counts (ATC's) - After Road Closures					
Weekend Analysis - Eastbound Movement - (Motor vehicles - except Motorcycles & Cycles) - AM PEAK					
General Information		Traffic Counts March 2017			Comments
Item	Road Name	Date	AM - Peak Hour	Total Motor vehicles	
14	Tottenham Road - 35m east of Bentley Road	Sat 04/03/17	9-10am	7	

**CS1 - EASTBOUND -TRAFFIC COUNTS MARCH 2017 - ADDITIONAL SITES
(WEEKEND - AM PEAK ANALYSIS)**

CS1 - De Beauvoir Road area - Automatic Traffic Counts (ATC's) - After Road Closures					
Weekend Analysis - Eastbound Movement - (Motor vehicles - except Motorcycles & Cycles) - PM PEAK					
General Information		Traffic Counts March 2017			Comments
Item	Road Name	Date	PM - Peak Hour	Total Motor vehicles	
14	Tottenham Road - 35m east of Bentley Road	Sat 04/03/17	14-15pm	16	

**CS1 - WESTBOUND - FINAL TRAFFIC COUNTS 2017
(WEEKEND - AM PEAK ANALYSIS)**

CS1 - De Beauvoir Road area - Automatic Traffic Counts (ATC's) Comparison - Before & After Road Closures										
Weekend Analysis - Westbound Movement - (Motor vehicles - except Motorcycles & Cycles) - AM PEAK										
General Information		Before			Final Traffic Counts			Difference		Comments
Item	Road Name	Date	AM - Peak Hour	Total Motor vehicles	Date	AM - Peak Hour	Total Motor vehicles	Motor vehicles	%	
1	Balls Pond Road - West of Culford Road	Not Available	N/A	Not Available	Sat 04/03/17	9-10am	431	Not Available	Not Available	
2	Balls Pond Road - East of Culford Road	Not Available	N/A	Not Available	Sat 04/03/17	8-9am	483	Not Available	Not Available	
4	Tottenham Road - West of Culford Road	Sat 17/10/15	11-12am	18	Sat 04/03/17	11-12am	22	4	22.22%	
5	Tottenham Road - East of Culford Road	Sat 17/10/15	0-1am	8	Sat 04/03/17	0-1am	4	-4	-50.00%	Change to peak hour
5B			11-12am	17		11-12am	1	-16	-94.12%	
6	Buckingham Road - West of Culford Road	Sat 17/10/15	10-11am	25	Sat 04/03/17	10-11am	20	-5	-20.00%	
7	Buckingham Road - East of Culford Road	Sat 17/10/15	11-12pm	31	Sat 04/03/17	11-12am	6	-25	-80.65%	
8	Culford Grove	Sat 17/10/15	7-8am	0	Sat 04/03/17	7-8am	7	7	#DIV/0!	Change to peak hour
8B			11-12am	6		11-12am	6	0	0.00%	
11	Englefield Road - East of Culford Road	Sat 17/10/15	11-12am	297	Sat 04/03/17	11-12am	248	-49	-16.50%	
12	Tottenham Road - East of De Beauvoir Road	Sat 17/10/15	11-12am	36	Sat 04/03/17	11-12am	17	-19	-52.78%	
13	N/A	N/A	N/A	N/A	N/A	N/A	N/A	N/A	N/A	Refer to 'New ATC's locations tables
14	N/A	N/A	N/A	N/A	N/A	N/A	N/A	N/A	N/A	Refer to 'New ATC's locations tables
15	Buckingham Road - West of Stamford Road	Sat 17/10/15	10-11am	12	Sat 04/03/17	10-11am	23	11	91.67%	Change to peak hour
15B			11-12am	27		11-12am	22	-5	-18.52%	
18	Englefield Road - West of Mortimer Road	Sat 17/10/15	11-12am	326	Sat 04/03/17	11-12am	270	-56	-17.18%	
20	Downham Road - East of Hertford Road	Sat 17/10/15	11-12am	176	Sat 04/03/17	11-12am	353	177	100.57%	
21	Downham Road - West of Ufton Road	Sat 09/10/16	10-11am	175	Sat 04/03/17	10-11am	212	37	21.14%	Change to peak hour
21B			11-12am	161		11-12am	222	61	37.89%	
23	Downham Road - West of Southgate Road	Sat 09/10/16	10-11am	105	Sat 04/03/17	10-11am	72	-33	-31.43%	Change to peak hour
23B			11-12am	77		11-12am	94	17	22.08%	
24	Southgate Grove - 35m east of Southgate Road	Sat 07/11/15	11-12am	19	Sat 04/03/17	11-12am	34	15	78.95%	
26	Northchurch Road - West of Southgate Road	Sat 09/07/16	11-12am	63	Sat 04/03/17	11-12am	75	12	19.05%	
28	Englefield Road - West of Southgate Road	Sat 17/10/15	11-12am	133	Sat 04/03/17	11-12am	5	-128	-96.24%	
29	Englefield Road - West of Ufton Road	Sat 17/10/15	11-12am	237	Sat 04/03/17	11-12am	304	67	28.27%	
32	Richmond Road - East of Kingsland Road	Not Available	N/A	Not Available	Sat 04/03/17	10-11am	197	Not Available	Not Available	

**CS1 - WESTBOUND - FINAL TRAFFIC COUNTS 2017
(WEEKEND - PM PEAK ANALYSIS)**

CS1 - De Beauvoir Road area - Automatic Traffic Counts (ATC's) Comparison - Before & After Road Closures										
Weekend Analysis - Westbound Movement - (Motor vehicles - except Motorcycles & Cycles) - PM PEAK										
General Information		Before			Final Traffic Counts			Difference		Comments
Item	Road Name	Date	PM - Peak Hour	Total Motor vehicles	Date	PM - Peak Hour	Total Motor vehicles	Motor vehicles	%	
1	Balls Pond Road - West of Culford Road	Not Available	N/A	Not Available	Sat 04/03/17	13-14pm	450	Not Available	Not Available	
2	Balls Pond Road - East of Culford Road	Not Available	N/A	Not Available	Sat 04/03/17	18-19pm	431	Not Available	Not Available	
4	Tottenham Road - West of Culford Road	Sat 17/10/15	13-14pm	23	Sat 04/03/17	13-14pm	20	-3	-13.04%	Change to peak hour
4B			18-19pm	26		18-19pm	13	-13	-50.00%	
5	Tottenham Road - East of Culford Road	Sat 17/10/15	15-16pm	23	Sat 04/03/17	15-16pm	1	-22	-95.65%	Change to peak hour
5B			20-21pm	15		20-21pm	7	-8	-53.33%	
6	Buckingham Road - West of Culford Road	Sat 17/10/15	15-16pm	15	Sat 04/03/17	15-16pm	33	18	120.00%	Change to peak hour
6B			20-21pm	20		20-21pm	10	-10	-50.00%	
7	Buckingham Road - East of Culford Road	Sat 17/10/15	17-18pm	32	Sat 04/03/17	17-18pm	5	-27	-84.38%	Change to peak hour
7B			20-21pm	23		20-21pm	7	-16	-69.57%	
8	Culford Grove	Sat 17/10/15	14-15pm	5	Sat 04/03/17	14-15pm	20	15	300.00%	Change to peak hour
8B			17-18pm	7		17-18pm	10	3	42.86%	
11	Englefield Road - East of Culford Road	Sat 17/10/15	16-17pm	374	Sat 04/03/17	16-17pm	284	-90	-24.06%	Change to peak hour
11B			19-20pm	341		19-20pm	320	-21	-6.16%	
12	Tottenham Road - East of De Beauvoir Road	Sat 17/10/15	16-17pm	39	Sat 04/03/17	16-17pm	28	-11	-28.21%	
13	N/A	N/A	N/A	N/A	N/A	N/A	N/A	N/A	N/A	Refer to 'New ATC's locations tables
14	N/A	N/A	N/A	N/A	N/A	N/A	N/A	N/A	N/A	Refer to 'New ATC's locations tables
15	Buckingham Road - West of Stamford Road	Sat 17/10/15	13-14pm	19	Sat 04/03/17	13-14pm	21	2	10.53%	Change to peak hour
15B			20-21pm	22		20-21pm	15	-7	-31.82%	
18	Englefield Road - West of Mortimer Road	Sat 17/10/15	19-20pm	359	Sat 04/03/17	19-20pm	340	-19	-5.29%	
20	Downham Road - East of Hertford Road	Sat 17/10/15	16-17pm	164	Sat 04/03/17	16-17pm	383	219	133.54%	Change to peak hour
20B			19-20pm	223		19-20pm	382	159	71.30%	
21	Downham Road - West of Ufton Road	Sat 09/07/16	19-20pm	174	Sat 04/03/17	19-20pm	246	72	41.38%	
23	Downham Road - West of Southgate Road	Sat 09/10/16	15-16pm	94	Sat 04/03/17	15-16pm	90	-4	-4.26%	Change to peak hour
23B			19-20pm	79		19-20pm	120	41	51.90%	
24	Southgate Grove - 35m east of Southgate Road	Sat 07/11/15	13-14pm	32	Sat 04/03/17	13-14pm	41	9	28.13%	Change to peak hour
24B			17-18pm	28		17-18pm	50	22	78.57%	
26	Northchurch Road - West of Southgate Road	Sat 09/07/16	13-14pm	66	Sat 04/03/17	13-14pm	87	21	31.82%	
26B			14-15pm	74		14-15pm	57	-17	-22.97%	
28	Englefield Road - West of Southgate Road	Sat 17/10/15	18-19pm	154	Sat 04/03/17	18-19pm	6	-148	-96.10%	Change to peak hour
28B			20-21pm	143		20-21pm	10	-133	-93.01%	
29	Englefield Road - West of Ufton Road	Sat 17/10/15	15-16pm	224	Sat 04/03/17	15-16pm	416	192	85.71%	Change to peak hour
29B			18-19pm	240		18-19pm	394	154	64.17%	
32	Richmond Road - East of Kingsland Road	Not Available	N/A	Not Available	Sat 04/03/17	17-18pm	276	Not Available	Not Available	

**CS1 - WESTBOUND -TRAFFIC COUNTS MARCH 2017 - ADDITIONAL SITES
(WEEKEND - AM PEAK ANALYSIS)**

CS1 - De Beauvoir Road area - Automatic Traffic Counts (ATC's) - After Road Closures					
Weekend Analysis - Westbound Movement - (Motor vehicles - except Motorcycles & Cycles) - AM PEAK					
General Information		Traffic Counts March 2017			Comments
Item	Road Name	Date	AM - Peak Hour	Total Motor vehicles	
14	Tottenham Road - 35m east of Bentley Road	Sat 01/03/17	11-12am	1	

**CS1 - WESTBOUND -TRAFFIC COUNTS MARCH 2017 - ADDITIONAL SITES
(WEEKEND - PM PEAK HOURS ANALYSIS)**

CS1 - De Beauvoir Road area - Automatic Traffic Counts (ATC's) - After Road Closures					
Weekend Analysis - Westbound Movement - (Motor vehicles - except Motorcycles & Cycles) - PM PEAK					
General Information		Traffic Counts March 2017			Comments
Item	Road Name	Date	PM - Peak Hour	Total Motor vehicles	
14	Tottenham Road - 35m east of Bentley Road	Sat 04/03/17	19-20pm	2	

**CS1 - NORTHBOUND - FINAL TRAFFIC COUNTS 2017
(WEEKEND - AM PEAK ANALYSIS)**

CS1 - De Beauvoir Road area - Automatic Traffic Counts (ATC's) Comparison - Before & After Road Closures										
Weekend Analysis - Northbound Movement - (Motor vehicles - except Motorcycles & Cycles) - AM PEAK										
General Information		Before			Final Traffic Counts			Difference		Comments
Item	Road Name	Date	AM - Peak Hour	Total Motor vehicles	Date	AM - Peak Hour	Total Motor vehicles	Motor vehicles	%	
3	Culford Road - North of Culford Mews	Not Available	N/A	Not Available	Sat 04/03/17	11-12am	24	Not Available	Not Available	
9	Ardleigh Road	Sat 17/10/15	8-9am	65	Sat 04/03/17	8-9am	14	-51	-78.46%	Change to peak hour
9B			11-12am	112		11-12am	6	-106	-94.64%	
10	Culford Road - North of Englefield Road	Sat 24/10/15	11-12am	12	Sat 04/03/17	11-12am	6	-6	-50.00%	
13	N/A	N/A	N/A	N/A	N/A	N/A	N/A	N/A	N/A	Refer to 'New ATC's locations tables
14	N/A	N/A	N/A	N/A	N/A	N/A	N/A	N/A	N/A	Refer to 'New ATC's locations tables
16	De Beauvoir Road - South of Buckingham Road	Sat 17/10/15	11-12am	31	Sat 04/03/17	11-12am	17	-14	-45.16%	
17	Stamford Road	Sat 24/10/15	0-1am	32	Sat 04/03/17	0-1am	58	26	81.25%	Change to peak hour
17B			10-11am	35		10-11am	44	9	25.71%	
19	De Beauvoir - North of Northchurch Terrace	Sat 17/10/15	9-10am	32	Sat 04/03/17	9-10am	18	-14	-43.75%	Change to peak hour
19B			11-12am	32		11-12am	19	-13	-40.63%	
22	Southgate Road - South of Downham road	Sat 09/07/16	0-1am	398	Sat 04/03/17	0-1am	364	-34	-8.54%	
25	Southgate Road - South of Deacon Mews	Sat 07/11/15	11-12am	349	Sat 04/03/17	11-12am	335	-14	-4.01%	
27	Southgate Road - 30m north of Ufton Grove	Sat 09/07/16	0-1am	343	Sat 04/03/17	0-1am	313	-30	-8.75%	Change to peak hour
27B			11-12am	310		11-12am	340	30	9.68%	
30	Southgate Road - North of Ockendon Road	Sat 07/11/15	10-11am	288	Sat 04/03/17	10-11am	269	-19	-6.60%	Change to peak hour
30B			11-12am	287		11-12am	282	-5	-1.74%	
31	Southgate Road - South of Tottenham Road	Sat 09/06/16	11-12am	366	Sat 04/03/17	11-12am	289	-77	-21.04%	

**CS1 - NORTHBOUND - FINAL TRAFFIC COUNTS 2017
(WEEKEND - PM PEAK ANALYSIS)**

CS1 - De Beauvoir Road area - Automatic Traffic Counts (ATC's) Comparison - Before & After Road Closures										
Weekend Analysis - Northbound Movement - (Motor vehicles - except Motorcycles & Cycles) - PM PEAK										
General Information		Before			Final Traffic Counts			Difference		Comments
Item	Road Name	Date	PM - Peak Hour	Total Motor vehicles	Date	PM - Peak Hour	Total Motor vehicles	Motor vehicles	%	
3	Culford Road - North of Culford Mews	Not Available	N/A	Not Available	Sat 04/03/17	19-20pm	32	Not Available	Not Available	
9	Ardleigh Road	Sat 17/10/15	17-18pm	124	Sat 04/03/17	17-18pm	20	-104	-83.87%	Change to peak hour
9B			19-20pm	134		19-20pm	13	-121	-90.30%	
10	Culford Road - North of Englefield Road	Sat 24/10/15	17-18pm	16	Sat 04/03/17	17-18pm	2	-14	-87.50%	Change to peak hour
10B			20-21pm	10		20-21pm	9	-1	-10.00%	
13	N/A	N/A	N/A	N/A	N/A	N/A	N/A	N/A	N/A	Refer to 'New ATC's locations tables
14	N/A	N/A	N/A	N/A	N/A	N/A	N/A	N/A	N/A	Refer to 'New ATC's locations tables
16	De Beauvoir Road - South of Buckingham Road	Sat 17/10/15	16-17pm	30	Sat 04/03/17	16-17pm	28	-2	-6.67%	Change to peak hour
16B			18-19pm	40		18-19pm	19	-21	-52.50%	
17	Stamford Road	Sat 24/10/15	19-20pm	49	Sat 04/03/17	19-20pm	59	10	20.41%	Change to peak hour
17B			23-0pm	34		23-0pm	81	47	138.24%	
19	De Beauvoir - North of Northchurch Terrace	Sat 17/10/15	17-18pm	47	Sat 04/03/17	17-18pm	39	-8	-17.02%	Change to peak hour
19B			19-20pm	50		19-20pm	28	-22	-44.00%	
22	Southgate Road - South of Downham road	Sat 09/07/16	19-20pm	428	Sat 04/03/17	19-20pm	440	12	2.80%	
25	Southgate Road - South of Deacon Mews	Sat 07/11/15	16-17pm	436	Sat 04/03/17	16-17pm	373	-63	-14.45%	Change to peak hour
25B			19-20pm	404		19-20pm	406	2	0.50%	
27	Southgate Road - 30m north of Ufton Grove	Sat 09/07/16	17-18pm	397	Sat 04/03/17	17-18pm	399	2	0.50%	Change to peak hour
27B			19-20pm	412		19-20pm	391	-21	-5.10%	
30	Southgate Road - North of Ockendon Road	Sat 07/11/15	17-18pm	374	Sat 04/03/17	17-18pm	378	4	1.07%	
31	Southgate Road - South of Tottenham Road	Sat 09/06/16	13-14pm	430	Sat 04/03/17	13-14pm	357	-73	-16.98%	Change to peak hour
31B			16-17pm	456		16-17pm	331	-125	-27.41%	

**CS1 - NORTHBOUND -TRAFFIC COUNTS MARCH 2017 - ADDITIONAL SITES
(WEEKEND - AM PEAK ANALYSIS)**

CS1 - De Beauvoir Road area - Automatic Traffic Counts (ATC's) - After Road Closures					
Weekend Analysis - Northbound Movement - (Motor vehicles - except Motorcycles & Cycles) - AM PEAK					
General Information		Traffic Counts March 2017			Comments
Item	Road Name	Date	AM - Peak Hour	Total Motor vehicles	
13	Bentley Road - 45m north of Tottenham Road	Sat 04/03/17	11-12am	18	
60	Paul Street - 30m north of Worship Street	Sat 04/03/17	0-1am	23	
61	Pitfield Street - 25m north of Ashford Road	Sat 04/03/17	0-1am	103	
65	Pitfield Street - 40m south of Crondall Street	Sat 04/03/17	0-1am	223	
66	De Beauvoir Road - 30m south of Downham Road	Sat 04/03/17	10-11am	117	

**CS1 - NORTHBOUND -TRAFFIC COUNTS MARCH 2017 - ADDITIONAL SITES
(WEEKEND - PM PEAK HOURS ANALYSIS)**

CS1 - De Beauvoir Road area - Automatic Traffic Counts (ATC's) - After Road Closures					
Weekend Analysis - Northbound Movement - (Motor vehicles - except Motorcycles & Cycles) - PM PEAK					
General Information		Traffic Counts March 2017			Comments
Item	Road Name	Date	PM - Peak Hour	Total Motor vehicles	
13	Bentley Road - 45m north of Tottenham Road	Sat 04/03/17	16-17pm	36	
60	Paul Street - 30m north of Worship Street	Sat 04/03/17	22-23pm	42	
61	Pitfield Street - 25m north of Ashford Road	Sat 04/03/17	20-21pm	127	
65	Pitfield Street - 40m south of Crondall Street	Sat 04/03/17	20-21pm	161	
66	De Beauvoir Road - 30m south of Downham Road	Sat 04/03/17	17-18pm	159	

**CS1 - SOUTHBOUND - FINAL TRAFFIC COUNTS 2017
(WEEKEND - AM PEAK ANALYSIS)**

CS1 - De Beauvoir Road area - Automatic Traffic Counts (ATC's) Comparison - Before & After Road Closures										
Weekend Analysis - Southbound Movement - (Motor vehicles - except Motorcycles & Cycles) - AM PEAK										
General Information		Before			Final Traffic Counts			Difference		Comments
Item	Road Name	Date	AM - Peak Hour	Total Motor vehicles	Date	AM - Peak Hour	Total Motor vehicles	Motor vehicles	%	
3	Culford Road - North of Culford Mews	Not Available	N/A	Not Available	Sat 04/03/17	10-11am	24	Not Available	Not Available	
9	Ardleigh Road	Sat 17/10/15	8-9am	40	Sat 04/03/17	8-9am	11	-29	-72.50%	Change to peak hour
9B			10-11am	84		10-11am	7	-77	-91.67%	
10	Culford Road - North of Englefield Road	Sat 24/10/15	8-9am	14	Sat 04/03/17	8-9am	7	-7	-50.00%	Change to peak hour
10B			10-11am	27		10-11am	6	-21	-77.78%	
13	N/A	N/A	N/A	N/A	N/A	N/A	N/A	N/A	N/A	Refer to 'New ATC's locations tables
14	N/A	N/A	N/A	N/A	N/A	N/A	N/A	N/A	N/A	Refer to 'New ATC's locations tables
16	De Beauvoir Road - South of Buckingham Road	Sat 17/10/15	10-11am	31	Sat 04/03/17	10-11am	31	0	0.00%	Change to peak hour
16B			11-12am	35		11-12am	21	-14	-40.00%	
17	Stamford Road	Sat 24/10/15	8-9am	5	Sat 04/03/17	8-9am	16	11	220.00%	Change to peak hour
17B			11-12am	17		11-12am	15	5	#DIV/0!	
19	De Beauvoir - North of Northchurch Terrace	Sat 17/10/15	8-9am	16	Sat 04/03/17	8-9am	151	135	843.75%	Change to peak hour
19B			11-12am	39		11-12am	102	63	161.54%	
22	Southgate Road - South of Downham road	Sat 09/07/16	11-12am	299	Sat 04/03/17	11-12am	246	-53	-17.73%	
25	Southgate Road - South of Deacon Mews	Sat 07/11/15	10-11am	356	Sat 04/03/17	10-11am	303	-53	-14.89%	
27	Southgate Road - 30m north of Ufton Grove	Sat 09/07/16	10-11am	295	Sat 04/03/17	10-11am	321	26	8.81%	
30	Southgate Road - North of Ockendon Road	Sat 07/11/15	10-11am	321	Sat 04/03/17	10-11am	377	56	17.45%	
31	Southgate Road - South of Tottenham Road	Sat 09/06/16	10-11am	361	Sat 04/03/17	10-11am	368	7	1.94%	Change to peak hour
31B			11-12am	384		11-12am	334	5	#DIV/0!	

**CS1 - SOUTHBOUND - FINAL TRAFFIC COUNTS 2017
(WEEKEND - PM PEAK ANALYSIS)**

CS1 - De Beauvoir Road area - Automatic Traffic Counts (ATC's) Comparison - Before & After Road Closures										
Weekend Analysis - Southbound Movement - (Motor vehicles - except Motorcycles & Cycles) - PM PEAK										
General Information		Before			Final Traffic Counts			Difference		Comments
Item	Road Name	Date	PM - Peak Hour	Total Motor vehicles	Date	PM - Peak Hour	Total Motor vehicles	Motor vehicles	%	
3	Culford Road - North of Culford Mews	Not Available	N/A	Not Available	Sat 04/03/17	16-17pm	43	Not Available	Not Available	
9	Ardleigh Road	Sat 17/10/15	16-17pm	109	Sat 04/03/17	16-17pm	15	-94	-86.24%	Change to peak hour
9B			21-22pm	67		21-22pm	21	-46	-68.66%	
10	Culford Road - North of Englefield Road	Sat 24/10/15	13-14pm	40	Sat 04/03/17	13-14pm	7	-33	-82.50%	Change to peak hour
10B			14-15pm	30		14-15pm	12	5	#DIV/0!	
13	N/A	N/A	N/A	N/A	N/A	N/A	N/A	N/A	N/A	Refer to 'New ATC's locations tables
14	N/A	N/A	N/A	N/A	N/A	N/A	N/A	N/A	N/A	Refer to 'New ATC's locations tables
16	De Beauvoir Road - South of Buckingham Road	Sat 17/10/15	13-14pm	37	Sat 04/03/17	13-14pm	29	-8	-21.62%	Change to peak hour
16B			17-18pm	46		17-18pm	18	-28	-60.87%	
17	Stamford Road	Sat 24/10/15	17-18pm	18	Sat 04/03/17	17-18pm	14	-4	-22.22%	Change to peak hour
17B			21-22pm	24		21-22pm	12	5	#DIV/0!	
19	De Beauvoir - North of Northchurch Terrace	Sat 17/10/15	13-14pm	55	Sat 04/03/17	13-14pm	103	48	87.27%	Change to peak hour
19B			17-18pm	42		17-18pm	126	84	200.00%	
22	Southgate Road - South of Downham road	Sat 09/07/16	17-18pm	374	Sat 04/03/17	17-18pm	357	-17	-4.55%	Change to peak hour
22B			18-19pm	332		18-19pm	346	5	#DIV/0!	
25	Southgate Road - South of Deacon Mews	Sat 07/11/15	14-15pm	406	Sat 04/03/17	14-15pm	331	-75	-18.47%	Change to peak hour
25B			17-18pm	374		17-18pm	393	19	5.08%	
27	Southgate Road - 30m north of Ufton Grove	Sat 09/07/16	17-18pm	334	Sat 04/03/17	17-18pm	412	78	23.35%	Change to peak hour
27B			20-21pm	342		20-21pm	349	5	#DIV/0!	
30	Southgate Road - North of Ockendon Road	Sat 07/11/15	18-19pm	383	Sat 04/03/17	18-19pm	397	14	3.66%	Change to peak hour
30B			19-20pm	331		19-20pm	444	113	34.14%	
31	Southgate Road - South of Tottenham Road	Sat 09/06/16	17-18pm	412	Sat 04/03/17	17-18pm	492	80	19.42%	Change to peak hour
31B			18-19pm	423		18-19pm	402	5	#DIV/0!	

**CS1 - SOUTHBOUND -TRAFFIC COUNTS MARCH 2017 - ADDITIONAL SITES
(WEEKEND - AM PEAK ANALYSIS)**

CS1 - De Beauvoir Road area - Automatic Traffic Counts (ATC's) - After Road Closures					
Weekend Analysis - Southbound Movement - (Motor vehicles - except Motorcycles & Cycles) - AM PEAK					
General Information		Traffic Counts March 2017			Comments
Item	Road Name	Date	AM - Peak Hour	Total Motor vehicles	
13	Bentley Road - 45m north of Tottenham Road	Sat 04/03/17	9-10am	31	
60	Paul Street - 30m north of Worship Street	Sat 04/03/17	0-1am	4	
61	Pitfield Street - 25m north of Ashford Road	Sat 04/03/17	0-1am	63	
65	Pitfield Street - 40m south of Crondall Street	Sat 04/03/17	10-11am	140	
66	De Beauvoir Road - 30m south of Downham Road	Sat 04/03/17	11-12am	110	

**CS1 - SOUTHBOUND -TRAFFIC COUNTS MARCH 2017 - ADDITIONAL SITES
(WEEKEND - PM PEAK HOURS ANALYSIS)**

CS1 - De Beauvoir Road area - Automatic Traffic Counts (ATC's) - After Road Closures					
Weekend Analysis - Southbound Movement - (Motor vehicles - except Motorcycles & Cycles) - PM PEAK					
General Information		Traffic Counts March 2017			Comments
Item	Road Name	Date	PM - Peak Hour	Total Motor vehicles	
13	Bentley Road - 45m north of Tottenham Road	Sat 04/03/17	15-16pm	40	
60	Paul Street - 30m north of Worship Street	Sat 04/03/17	20-21pm	8	
61	Pitfield Street - 25m north of Ashford Road	Sat 04/03/17	21-22pm	68	
65	Pitfield Street - 40m south of Crondall Street	Sat 04/03/17	19-20pm	218	
66	De Beauvoir Road - 30m south of Downham Road	Sat 04/03/17	16-17pm	145	